

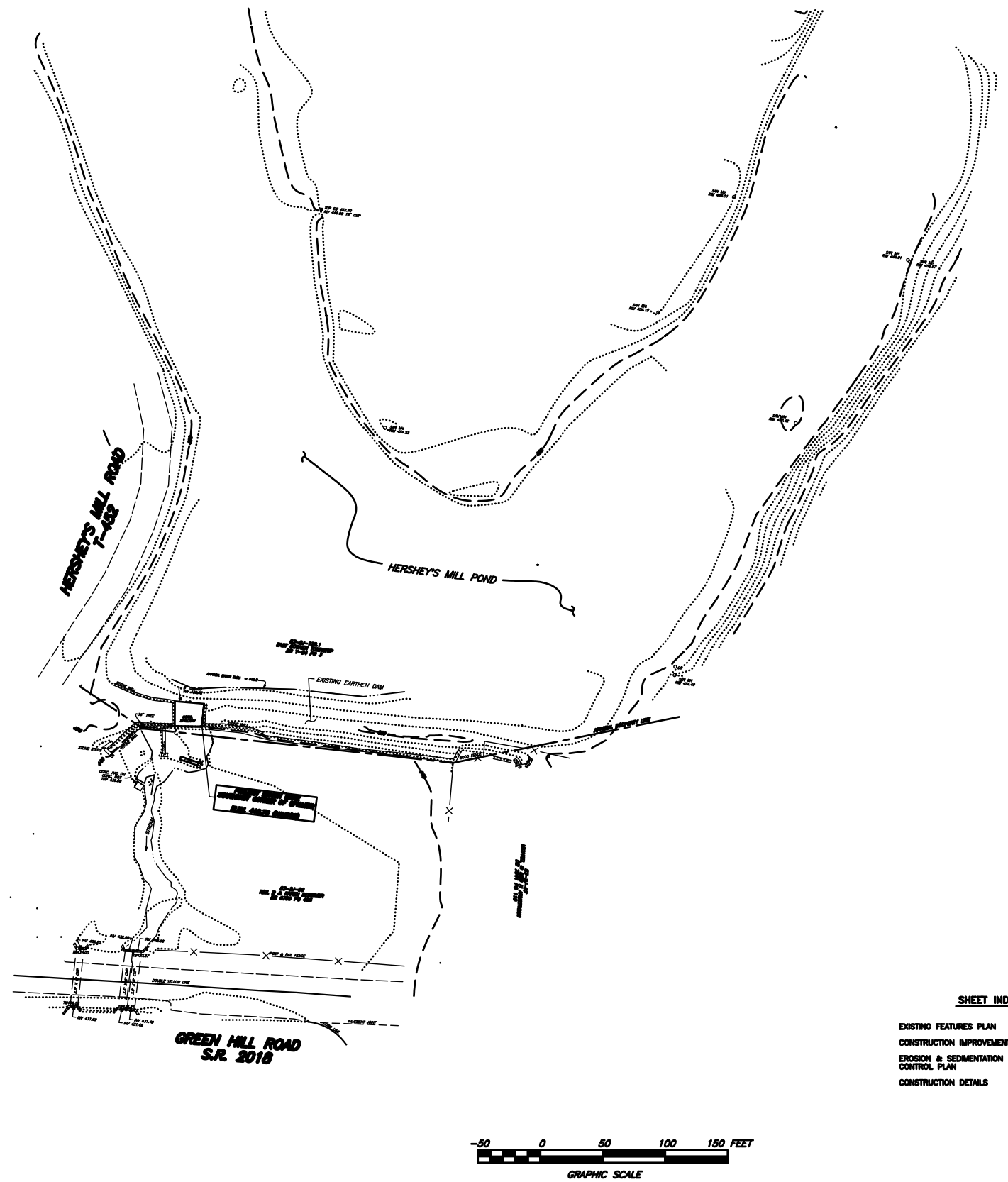

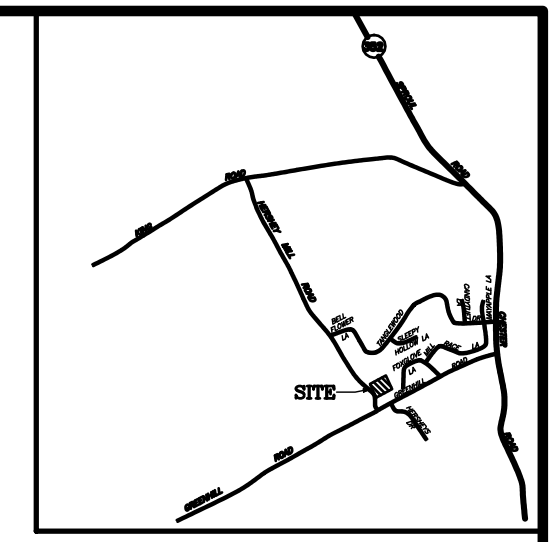

LOCATION MAP
1"=2000'

GENERAL NOTES:

1. TOPOGRAPHIC FEATURES PLOTTED FROM FIELD SURVEY 2-20-12 BY EDWARD B. WALSH AND ASSOCIATES, INC. (EBWA)
2. REFERENCE EXISTING CONDITIONS PLAN DATED 3-28-08 BY YERKES ASSOCIATES, INC. WEST CHESTER, PA.
3. PROJECT BENCH MARK (ELEVATION 446.78) FOR EBWA SURVEY AND YERKES PLAN IS THE SOUTHEAST CORNER OF THE CONCRETE SPILLWAY. DATUM IS NAVD88
4. THE PROPOSED PROJECT INCLUDES THE IMPROVEMENTS AS SHOWN TO CONSTRUCT AN OVERFLOW SPILLWAY AND TO INCREASE THE HEIGHT OF THE EXISTING EMBANKMENT.
5. THE EXISTING TREES ON THE EMBANKMENT MUST BE REMOVED.
6. A TEMPORARY CONSTRUCTION EASEMENT IS REQUIRED FROM THE OWNER OF TAX PARCEL 97 TO ALLOW THE CONSTRUCTION OF THE EMBANKMENT.

LEGEND

— — 430 — —	EXISTING INDEX CONTOUR
·····	EXISTING INTERIOR CONTOUR
—×—	EXISTING FENCE
—··—	EDGE OF WATER
— — —	EXISTING EDGE OF PAVEMENT

SHEET INDEX

EXISTING FEATURES PLAN	1 OF 5
CONSTRUCTION IMPROVEMENT PLAN	2 OF 5
EROSION & SEDIMENTATION CONTROL PLAN	3 OF 5
CONSTRUCTION DETAILS	4-5 OF 5

EXISTING FEATURES PLAN

RESTORATION PLAN
FOR
HERSHEY'S MILL DAM

EAST GOSHEN TOWNSHIP — CHESTER COUNTY, PA.

Edward B. Walsh & Associates, Inc.
CIVIL ENGINEERS & SURVEYORS
125 Dowlin Forge Road
Exton, Pennsylvania 19341
Phone (610) 903-0060
Fax (610) 903-0080

Project-	3550
Date-	4-10-12
Scale-	1"= 50'
Drawn-	R.F.N.
Checked-	A.J.B.
Sheet-	1 OF 5
Ver.-	000

Plotted: 7/31/2012 File: F:\JB\3550\3550-B.pro