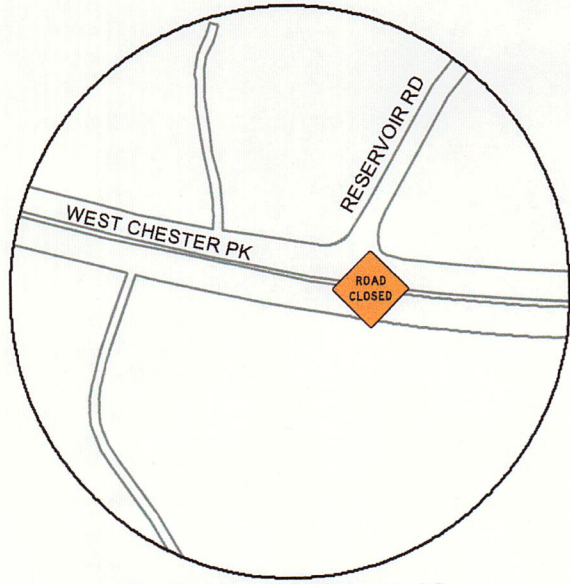
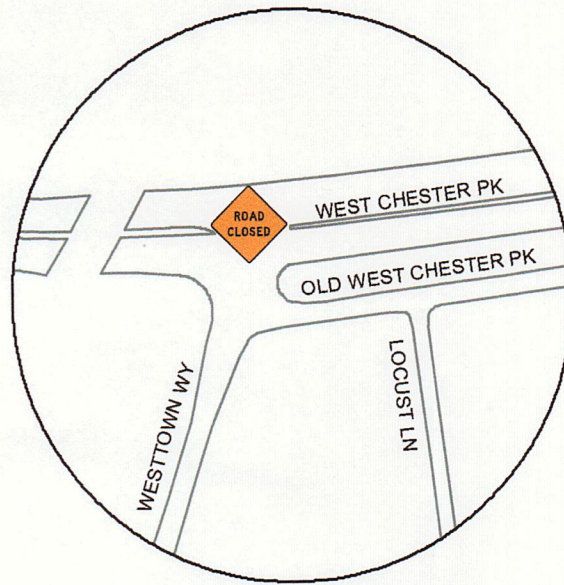


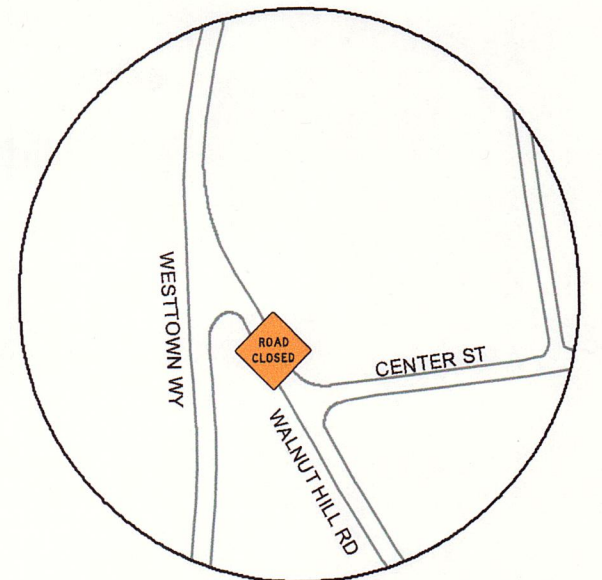
Traffic Control Point 7
West Chester Pike & Ellis Lane



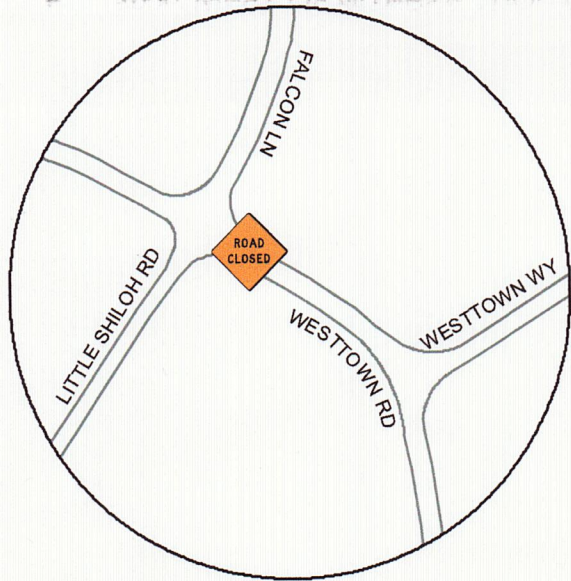
Traffic Control Point 10
West Chester Pike & Reservoir Road



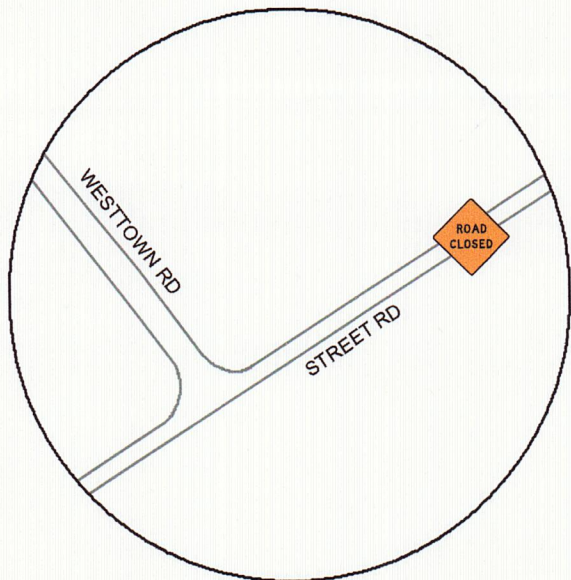
Traffic Control Point 1
West Chester Pike & Westtown Way



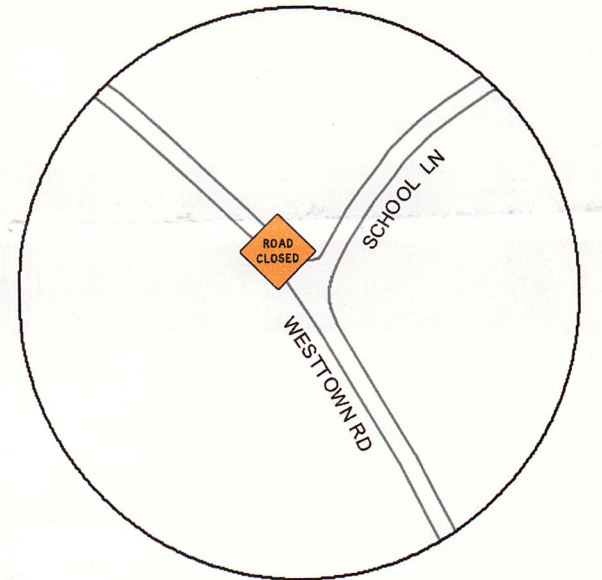
Traffic Control Point 2
Walnut Hill Rd and Center Street



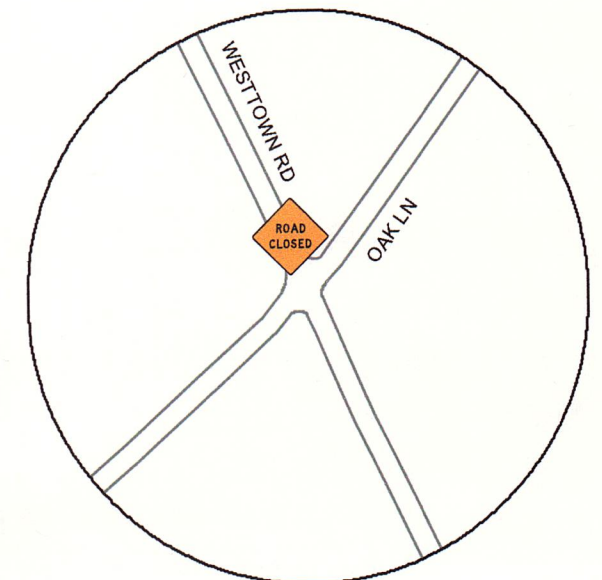
Traffic Control Point 3
Westtown Road & Falcon Lane



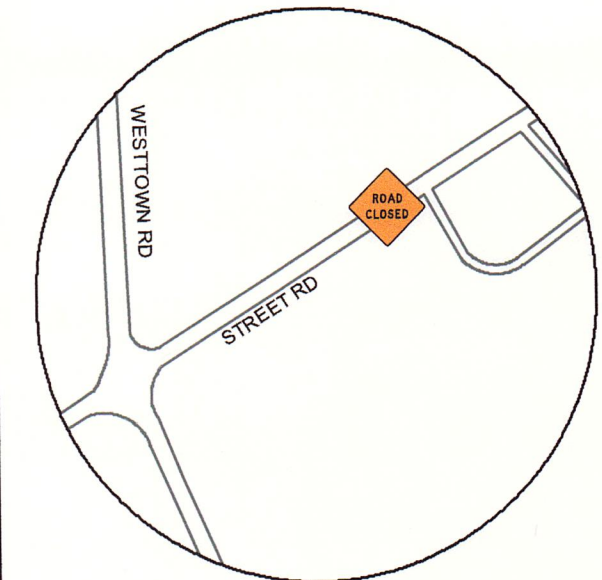
Traffic Control Point 6
1000' West of Westtown Road and Street Road



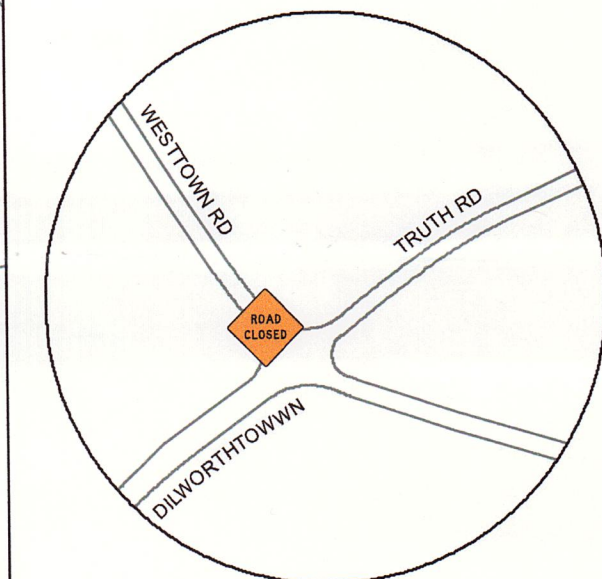
Traffic Control Point 9
Westtown Road & School Lane



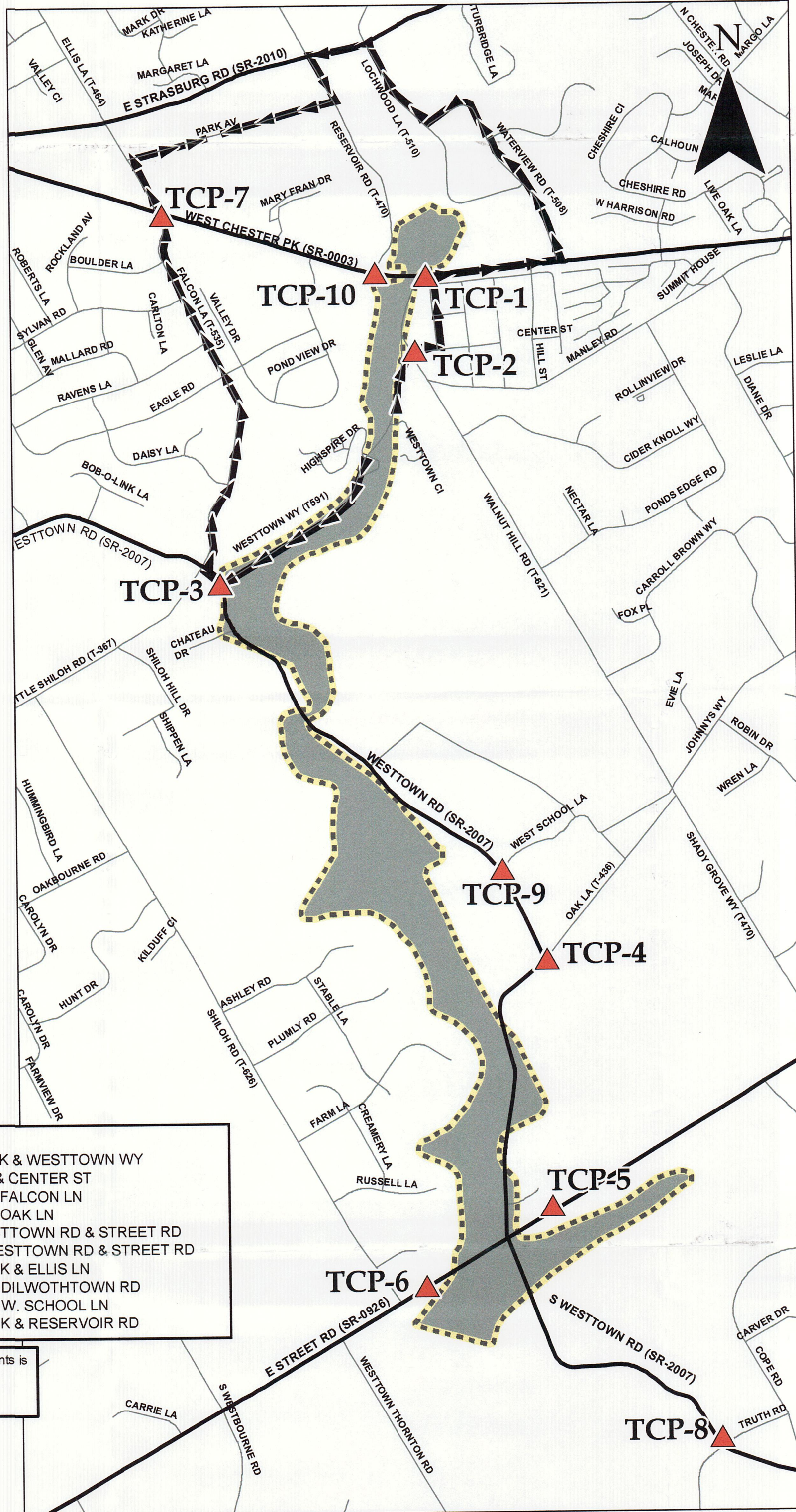
Traffic Control Point 4
Westtown Road & Oak Lane



Traffic Control Point 5
500' East of Westtown Road & Street Road




Traffic Control Point 8
Westtown Road & Dilworthtown Road



- Traffic Control Points
- Evacuation Route
- Flood Limit

TCP#	LOCATION
1	INTERSECTION OF WEST CHESTER PK & WESTTOWN WY
2	INTERSECTION OF WALNUT HILL RD & CENTER ST
3	INTERSECTION OF WESTTOWN RD & FALCON LN
4	INTERSECTION OF WESTTOWN RD & OAK LN
5	500' EAST OF INTERSECTION OF WESTTOWN RD & STREET RD
6	1000' WEST OF INTERSECTION OF WESTTOWN RD & STREET RD
7	INTERSECTION OF WEST CHESTER PK & ELLIS LN
8	INTERSECTION OF WESTTOWN RD & DILWORTHTOWN RD
9	INTERSECTION OF WESTTOWN RD & W. SCHOOL LN
10	INTERSECTION OF WEST CHESTER PK & RESERVOIR RD

The primary responsibility for manning the traffic control points is the East Goshen Public Works Department with additional manpower provided by Westtown & East Goshen Police Department and Goshen Fire Company



Yerkes
YERKES ASSOCIATES, INC.
CONSULTING ENGINEERS * LAND SURVEYORS * LAND PLANNERS
1444 PHOENIXVILLE PIKE * P.O. BOX 506 * WEST CHESTER, PA 19380
TEL: (610) 644-4254 * FAX: (610) 642-0771

D15-146 (EXHIBIT B)
MILLTOWN DAM TRAFFIC CONTROL MAP
EAST GOSHEN TOWNSHIP, CHESTER COUNTY, PA.
SCALE: 1"=1,000'
DATE: JULY 14, 2010

Directions to Milltown Dam (From the West):
From Route 202 travel east on West Chester Pike (SR-0003) 1.50 miles. Turn Left on Ellis Lane (T-464). Travel 0.15 miles and turn right on Park Avenue. Travel 0.45 Miles and turn right on Reservoir Road (T-470). Milltown Dam is 0.40 miles on the left.

Directions to Milltown Dam (From the East):
From Route 476 (the Blue Route) travel west on West Chester Pike (SR 0003) 10.9 miles and turn right onto Waterview Road (T 508). Travel 0.5 miles and turn right onto Lochwood lane (T 510). Travel 0.2 Miles and turn Left on to East Strasburg Road (SR 2010). Travel 0.15 Miles and turn Left onto Reservoir Road (T470). The dam is 0.45 Miles on the left.