

**DAM INSPECTION CHECKLIST**  
**Department of Environmental Protection**  
**Bureau of Waterways Engineering**  
**Division of Dam Safety**

**NAME OF DAM:** Milltown Dam

**DEP DAM NO.:** 15-146

**LOCATION: Municipality:** East Goshen Township

**County:** Chester

**DEP CLASSIFICATION DATA: Size:** C

**Hazard:** 1

**PHYSICAL DATA:**

**Type of Dam:** Earth w/  
Concrete Core

**Height of Dam:** 20 feet

**Normal Pool Storage Capacity:** 114 ac-ft

**ELEVATIONS:**

**Normal Pool:** 345 ft

**Pool at Inspection:** 345.2 ft +/-

**Tailwater at Inspection:** 329 ft +/-

**DAM OWNER:** East Goshen Township

**OPERATOR:** East Goshen Township

**ADDRESS:** 1580 Paoli Pike

West Chester, PA

**PHONE:** 610 692 7171

**FAX NO.:** 610 692 8950

**E-MAIL ADDRESS:** rsmith@eastgoshen.org

**A completed and signed Dam Owners Notice Checklist is to accompany this Inspection Checklist.**

**PERSONS PRESENT AT INSPECTION:**

**Name**

**Title/Position**

**Representing**

Rick Smith

Township Manager

East Goshen Township

Steve Biondi

Asst. Public Works Foreman

East Goshen Township

Abdel Nassani


Dam Engineer

PA DEP Dam Safety

**DATE OF INSPECTION:** 5/20/2015

**WEATHER:** Sunny

**TEMPERATURE:** 61°F +/-



This is to certify that the above dam has been inspected and the following are the results of this inspection.

[Signature]  
Signature of Registered Professional Engineer  
(P.E. Seal Required)

7/14/15  
Date

NAME OF DAM: Milltown Dam	DEP DAM NO.: 15-146	DATE: 7-14-15
---------------------------	---------------------	---------------

ITEM	CONDITION	COMMENTS	MONITOR	INVESTIGATE	REPAIR
<b>EMBANKMENT: CREST</b>					
1	Surface Cracking	None observed	<input type="checkbox"/>	<input type="checkbox"/>	<input type="checkbox"/>
2	Sinkhole, Animal Burrow	None observed	<input type="checkbox"/>	<input type="checkbox"/>	<input type="checkbox"/>
3	Low Area(s)	Very minor	<input checked="" type="checkbox"/>	<input type="checkbox"/>	<input type="checkbox"/>
4	Horizontal Alignment	Good	<input type="checkbox"/>	<input type="checkbox"/>	<input type="checkbox"/>
5	Ruts and/or Puddles	None observed	<input type="checkbox"/>	<input type="checkbox"/>	<input type="checkbox"/>
6	Vegetation Condition	See note below	<input type="checkbox"/>	<input type="checkbox"/>	<input checked="" type="checkbox"/>
7	Warning Signs	1 sign @ entrance – minor graffiti but remains readable	<input type="checkbox"/>	<input type="checkbox"/>	<input type="checkbox"/>
8			<input type="checkbox"/>	<input type="checkbox"/>	<input type="checkbox"/>
9			<input type="checkbox"/>	<input type="checkbox"/>	<input type="checkbox"/>
Additional Comments (Refer to item number if applicable): - Crest generally consists of flat gravel surface - See attached Photograph No. 1 for general view of crest - Item #6 – West side of spillway – good, very minor vegetation East side of spillway – remove vegetation					
<b>EMBANKMENT: UPSTREAM FACE</b>					
10	Slide, Slough, Scarp	Good – trace missing rip-rap	<input checked="" type="checkbox"/>	<input type="checkbox"/>	<input type="checkbox"/>
11	Slope Protection	Good	<input type="checkbox"/>	<input type="checkbox"/>	<input type="checkbox"/>
12	Sinkhole, Animal Burrow	None observed	<input type="checkbox"/>	<input type="checkbox"/>	<input type="checkbox"/>
13	Emb.-Abut. Contact	Good	<input type="checkbox"/>	<input type="checkbox"/>	<input type="checkbox"/>
14	Erosion	None observed	<input type="checkbox"/>	<input type="checkbox"/>	<input type="checkbox"/>
15	Vegetation Condition	Sparse vegetation	<input type="checkbox"/>	<input type="checkbox"/>	<input checked="" type="checkbox"/>
16			<input type="checkbox"/>	<input type="checkbox"/>	<input type="checkbox"/>
17			<input type="checkbox"/>	<input type="checkbox"/>	<input type="checkbox"/>
Additional Comments (Refer to item number if applicable): - Upstream face generally consists of rip-rap choked with PA DOT 2A Modified stone - See Photograph No. 2 for general condition of upstream face					

NAME OF DAM: Milltown Dam	DEP DAM NO.: 15-146	DATE: 7-14-15
---------------------------	---------------------	---------------

ITEM	CONDITION	COMMENTS	MONITOR	INVESTIGATE	REPAIR
<b>EMBANKMENT: DOWNSTREAM FACE</b>					
18	Wet Area(s) (No Flow)	None observed	<input type="checkbox"/>	<input type="checkbox"/>	<input type="checkbox"/>
19	Seepage	None observed	<input type="checkbox"/>	<input type="checkbox"/>	<input type="checkbox"/>
20	Slide, Slough, Scarp	None observed	<input type="checkbox"/>	<input type="checkbox"/>	<input type="checkbox"/>
21	Emb. - Abut. Contact	Good	<input type="checkbox"/>	<input type="checkbox"/>	<input type="checkbox"/>
22	Sinkhole, Animal Burrow	None observed	<input type="checkbox"/>	<input type="checkbox"/>	<input type="checkbox"/>
23	Erosion	None observed	<input type="checkbox"/>	<input type="checkbox"/>	<input type="checkbox"/>
24	Unusual Movement	None observed	<input type="checkbox"/>	<input type="checkbox"/>	<input type="checkbox"/>
25	Vegetation Control	Significant vegetation on downstream face	<input type="checkbox"/>	<input type="checkbox"/>	<input checked="" type="checkbox"/>
26			<input type="checkbox"/>	<input type="checkbox"/>	<input type="checkbox"/>
27			<input type="checkbox"/>	<input type="checkbox"/>	<input type="checkbox"/>
Additional Comments (Refer to item number if applicable): - See Photograph 3 for general condition of downstream face - Photograph 4 illustrates northeast end of downstream face where apparent mass concrete was placed within the past 2 years as per East Goshen					
<b>EMBANKMENT: INSTRUMENTATION</b>					
28	Piezometers/Observ. Wells	Not Present (NP)	<input type="checkbox"/>	<input type="checkbox"/>	<input type="checkbox"/>
29	Staff Gauge and Recorder	NP	<input type="checkbox"/>	<input type="checkbox"/>	<input type="checkbox"/>
30	Weirs	NP	<input type="checkbox"/>	<input type="checkbox"/>	<input type="checkbox"/>
31	Survey Monuments	NP	<input type="checkbox"/>	<input type="checkbox"/>	<input type="checkbox"/>
32	Drains	NP	<input type="checkbox"/>	<input type="checkbox"/>	<input type="checkbox"/>
33	Low Flow Release	NP	<input type="checkbox"/>	<input type="checkbox"/>	<input type="checkbox"/>
34	Frequency of Readings	Not Applicable (N/A)	<input type="checkbox"/>	<input type="checkbox"/>	<input type="checkbox"/>
35	Location of Records	N/A	<input type="checkbox"/>	<input type="checkbox"/>	<input type="checkbox"/>
36			<input type="checkbox"/>	<input type="checkbox"/>	<input type="checkbox"/>
37			<input type="checkbox"/>	<input type="checkbox"/>	<input type="checkbox"/>
Additional Comments (Refer to item number if applicable): No instrumentation observed.					

NAME OF DAM: Milltown Dam	DEP DAM NO.: 15-146	DATE: 7-14-15
---------------------------	---------------------	---------------

ITEM	CONDITION	COMMENTS	MONITOR	INVESTIGATE	REPAIR
<b>DOWNSTREAM AREA</b>					
38	Abutment Leakage	None observed	<input type="checkbox"/>	<input type="checkbox"/>	<input type="checkbox"/>
39	Foundation Seepage	None observed – See Item 43	<input type="checkbox"/>	<input type="checkbox"/>	<input type="checkbox"/>
40	Slide, Slough, Scarp	None observed	<input type="checkbox"/>	<input type="checkbox"/>	<input type="checkbox"/>
41	Drainage System	Good	<input type="checkbox"/>	<input type="checkbox"/>	<input type="checkbox"/>
42	Boils	None observed	<input type="checkbox"/>	<input type="checkbox"/>	<input type="checkbox"/>
43	Wet Areas	See note below	<input checked="" type="checkbox"/>	<input type="checkbox"/>	<input type="checkbox"/>
44	Reservoir Slopes	Good, moderately to heavily wooded	<input type="checkbox"/>	<input type="checkbox"/>	<input type="checkbox"/>
45	Access Roads	Good, see note below	<input type="checkbox"/>	<input type="checkbox"/>	<input type="checkbox"/>
46	Security Devices	Good, see note below	<input type="checkbox"/>	<input type="checkbox"/>	<input type="checkbox"/>
47	Act 91 Run-of-the-River Signs or Bouys	Warning sign present on locked gate on south west side of dam	<input type="checkbox"/>	<input type="checkbox"/>	<input type="checkbox"/>
48			<input type="checkbox"/>	<input type="checkbox"/>	<input type="checkbox"/>
49			<input type="checkbox"/>	<input type="checkbox"/>	<input type="checkbox"/>

Additional Comments (Refer to item number if applicable):

- Item 43 – area noted as being wet in August 2014 Yerkes inspection report was observed, but no standing water or wetness was observed during current site visit (see Photograph 5)
- Item 45 – access to dam is from small concrete stone surface “lot” off of Reservoir Rd
- Item 46 – access to crest of dam secured by locked gate with warning sign (see Photograph 1). Access to top of spillway protected by stone outlet structure on south west side and chain link fence on north east side.

### SPILLWAYS: ERODABLE CHANNEL

50	Slide, Slough, Scarp	N/A	<input type="checkbox"/>	<input type="checkbox"/>	<input type="checkbox"/>
51	Erosion	N/A	<input type="checkbox"/>	<input type="checkbox"/>	<input type="checkbox"/>
52	Vegetation Condition	N/A	<input type="checkbox"/>	<input type="checkbox"/>	<input type="checkbox"/>
53	Debris	N/A	<input type="checkbox"/>	<input type="checkbox"/>	<input type="checkbox"/>
54			<input type="checkbox"/>	<input type="checkbox"/>	<input type="checkbox"/>
55			<input type="checkbox"/>	<input type="checkbox"/>	<input type="checkbox"/>

Additional Comments (Refer to item number if applicable):

- Spillway is concrete (see Photograph 6)

NAME OF DAM: Milltown Dam	DEP DAM NO.: 15-146	DATE: 7-14-15
---------------------------	---------------------	---------------

ITEM	CONDITION	COMMENTS	MONITOR	INVESTIGATE	REPAIR
<b>SPILLWAYS: NON-ERODABLE CHANNEL</b>					
56	Sidewalls	Moderate – see Photograph Nos. 7 to 9 – see note below	<input type="checkbox"/>	<input type="checkbox"/>	<input checked="" type="checkbox"/>
57	Channel Floor	Moderate – see Photograph 7 – see note below	<input type="checkbox"/>	<input type="checkbox"/>	<input checked="" type="checkbox"/>
58	Unusual Movement	None observed	<input type="checkbox"/>	<input type="checkbox"/>	<input type="checkbox"/>
59	Approach Area	Good – no blockage observed – See Photograph 10	<input type="checkbox"/>	<input type="checkbox"/>	<input type="checkbox"/>
60	Weir or Control	Good – no blockage observed	<input type="checkbox"/>	<input type="checkbox"/>	<input type="checkbox"/>
61	Discharge Channel	Generally clear – no significant blockage – see Photograph Nos. 6 & 7	<input type="checkbox"/>	<input type="checkbox"/>	<input type="checkbox"/>
62	Boils	None observed	<input type="checkbox"/>	<input type="checkbox"/>	<input type="checkbox"/>
63			<input type="checkbox"/>	<input type="checkbox"/>	<input type="checkbox"/>
64			<input type="checkbox"/>	<input type="checkbox"/>	<input type="checkbox"/>
Additional Comments (Refer to item number if applicable): - Item Nos. 56 & 57 – epoxy coating on spillway appears to be peeling on some locations. No leakage was observed behind peeled sections					
<b>SPILLWAYS: DROP INLET</b>					
65	Intake Structure	Not accessible – see note below	<input type="checkbox"/>	<input type="checkbox"/>	<input type="checkbox"/>
66	Trashrack	Not accessible – see note below	<input type="checkbox"/>	<input type="checkbox"/>	<input type="checkbox"/>
67	Stilling Basin	Not accessible – see note below	<input type="checkbox"/>	<input type="checkbox"/>	<input type="checkbox"/>
68			<input type="checkbox"/>	<input type="checkbox"/>	<input type="checkbox"/>
69			<input type="checkbox"/>	<input type="checkbox"/>	<input type="checkbox"/>
Additional Comments (Refer to item number if applicable): - Item Nos. 65 to 67 – this section refers to the inlet for the structure shown in Photograph 11. The intake for this structure was below the water surface at the time of our site visit and was not accessible.					

DATE: 7-14-15

Additional Comments (Refer to item number if applicable):

NAME OF DAM: Milltown Dam	DEP DAM NO.: 15-146	DATE: 7-14-15
---------------------------	---------------------	---------------

ITEM	CONDITION	COMMENTS	MONITOR	INVESTIGATE	REPAIR
<b>CONCRETE/MASONRY DAMS: DOWNSTREAM FACE</b>					
89	Surface Conditions	N/A	<input type="checkbox"/>	<input type="checkbox"/>	<input type="checkbox"/>
90	Condition of Joints	N/A	<input type="checkbox"/>	<input type="checkbox"/>	<input type="checkbox"/>
91	Unusual Movement	N/A	<input type="checkbox"/>	<input type="checkbox"/>	<input type="checkbox"/>
92	Abutment-Dam Contacts	N/A	<input type="checkbox"/>	<input type="checkbox"/>	<input type="checkbox"/>
93	Drains	N/A	<input type="checkbox"/>	<input type="checkbox"/>	<input type="checkbox"/>
94	Leakage	N/A	<input type="checkbox"/>	<input type="checkbox"/>	<input type="checkbox"/>
95			<input type="checkbox"/>	<input type="checkbox"/>	<input type="checkbox"/>
96			<input type="checkbox"/>	<input type="checkbox"/>	<input type="checkbox"/>
Additional Comments (Refer to item number if applicable):					
<b>CONCRETE/MASONRY DAMS: CREST</b>					
97	Surface Conditions	N/A	<input type="checkbox"/>	<input type="checkbox"/>	<input type="checkbox"/>
98	Horizontal Alignment	N/A	<input type="checkbox"/>	<input type="checkbox"/>	<input type="checkbox"/>
99	Vertical Alignment	N/A	<input type="checkbox"/>	<input type="checkbox"/>	<input type="checkbox"/>
100	Condition of Joints	N/A	<input type="checkbox"/>	<input type="checkbox"/>	<input type="checkbox"/>
101	Unusual Movements	N/A	<input type="checkbox"/>	<input type="checkbox"/>	<input type="checkbox"/>
102			<input type="checkbox"/>	<input type="checkbox"/>	<input type="checkbox"/>
103			<input type="checkbox"/>	<input type="checkbox"/>	<input type="checkbox"/>
Additional Comments (Refer to item number if applicable):					

NAME OF DAM: Milltown Dam	DEP DAM NO.: 15-146	DATE: 7-14-15
---------------------------	---------------------	---------------

ITEM	CONDITION	COMMENTS	MONITOR	INVESTIGATE	REPAIR
<b>RESERVOIR AREA</b>					
104	Sedimentation	None observed	<input type="checkbox"/>	<input type="checkbox"/>	<input type="checkbox"/>
105	Slope Stability	Good – no sloughing, surface cracking, movement observed	<input type="checkbox"/>	<input type="checkbox"/>	<input type="checkbox"/>
106	Sinkholes	None observed	<input type="checkbox"/>	<input type="checkbox"/>	<input type="checkbox"/>
107	Fractures	None observed	<input type="checkbox"/>	<input type="checkbox"/>	<input type="checkbox"/>
108	Unwanted Growth	None observed contributing to structural concerns	<input type="checkbox"/>	<input type="checkbox"/>	<input type="checkbox"/>
109	Storage Gage	None observed	<input type="checkbox"/>	<input type="checkbox"/>	<input type="checkbox"/>
110			<input type="checkbox"/>	<input type="checkbox"/>	<input type="checkbox"/>
111			<input type="checkbox"/>	<input type="checkbox"/>	<input type="checkbox"/>
Additional Comments (Refer to item number if applicable):					
<p><b>Final Comments:</b></p> <p>Recommended repairs as a result of the 2015 inspection consist of:</p> <ol style="list-style-type: none"> <li>1. Control vegetation on east side of spillway crest as well as upstream and downstream embankment faces in accordance with PADEP “Inspection, Maintenance, and Operation of Dams in Pennsylvania,” manual.</li> <li>2. Repair epoxy facing on spillway.</li> <li>3. Repair secondary outlet closure mechanism.</li> <li>4. Fill apparent void beneath concrete slab at entrance to stone outlet structure.</li> </ol> <p>Items recommended for “Monitoring” consist of:</p> <ol style="list-style-type: none"> <li>1. “Wet area” indicated in 2014 inspection report below downstream slope.</li> <li>2. Crest of dam for signs of subsidence.</li> <li>3. Upstream face of dam for rip rap which becomes dislodged</li> </ol>					



**DAM OWNERS NOTICE CHECKLIST**  
**Department of Environmental Protection**  
**Bureau of Waterways Engineering**  
**Division of Dam Safety**

**NAME OF DAM:**

**DEP DAM NO.:**

This is to certify that both the Downstream Hazard Description is accurate and the Posted Notice locations listed below have been inspected and the following are the results of these inspections.

\_\_\_\_\_  
 Name of Dam Owner

\_\_\_\_\_  
 Signature of Dam Owner

\_\_\_\_\_  
 Date

**This Dam Owners Notice Checklist is to accompany the Inspection Checklist filed by the Engineer.**

**EMERGENCY ACTION PLAN**

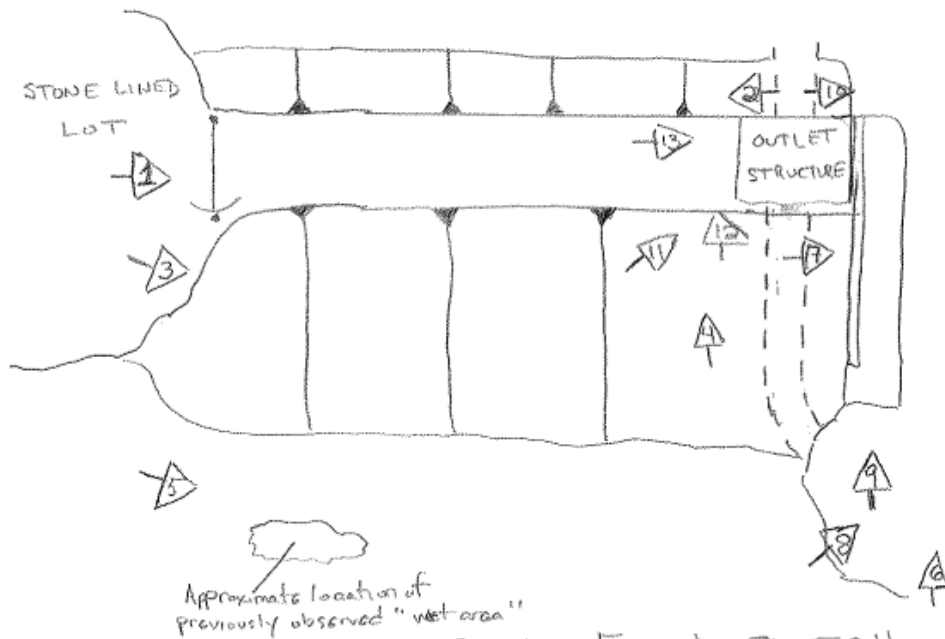
Date of Last Update of Emergency Plan: \_\_\_\_\_

Downstream Hazard Description (Refer to sections II.C and II.D in the EAP), additionally, specify any new developments, structures, etc. downstream within the inundation area:


**POSTED NOTICES** (Refer to section V.A in the EAP)

ITEM	DATE INSPECTED	LOCATION	COMMENTS	EXISTING	MISSING	REPLACED
1				<input type="checkbox"/>	<input type="checkbox"/>	<input type="checkbox"/>
2				<input type="checkbox"/>	<input type="checkbox"/>	<input type="checkbox"/>
3				<input type="checkbox"/>	<input type="checkbox"/>	<input type="checkbox"/>
4				<input type="checkbox"/>	<input type="checkbox"/>	<input type="checkbox"/>
5				<input type="checkbox"/>	<input type="checkbox"/>	<input type="checkbox"/>
6				<input type="checkbox"/>	<input type="checkbox"/>	<input type="checkbox"/>
7				<input type="checkbox"/>	<input type="checkbox"/>	<input type="checkbox"/>
8				<input type="checkbox"/>	<input type="checkbox"/>	<input type="checkbox"/>
9				<input type="checkbox"/>	<input type="checkbox"/>	<input type="checkbox"/>
10				<input type="checkbox"/>	<input type="checkbox"/>	<input type="checkbox"/>
11				<input type="checkbox"/>	<input type="checkbox"/>	<input type="checkbox"/>
12				<input type="checkbox"/>	<input type="checkbox"/>	<input type="checkbox"/>

Additional Comments (Refer to item number if applicable):



TYPICAL FIELD SKETCH  
(NOT TO SCALE)

LEGEND  
 - direction of photo graph

Top of Slope  Toe of Slope

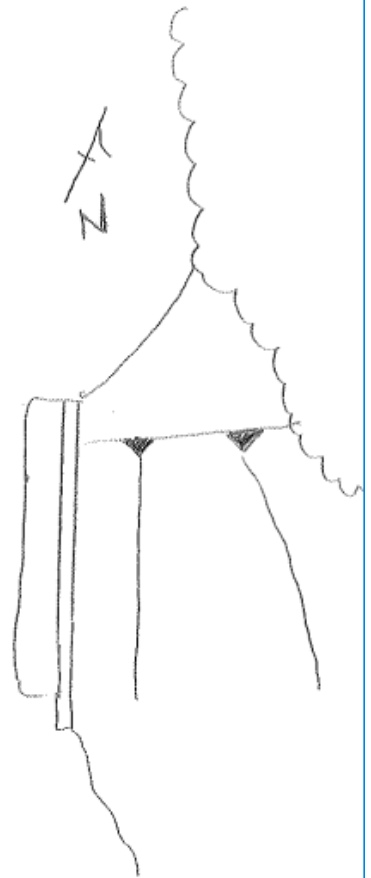




Photo 1. Dam crest looking northeast

Note: This photo was obtained by Pennoni on May 20, 2015.



Pennoni Associates, Inc.  
One South Church Street, 2<sup>nd</sup> Floor  
West Chester, PA 19382

ALL DOCUMENTS PREPARED BY PENNONI ASSOCIATES ARE INSTRUMENTS OF SERVICE IN RESPECT OF THE PROJECT. THEY ARE NOT INTENDED OR REPRESENTED TO BE SUITABLE FOR REUSE BY OWNER OR OTHERS ON EXTENSIONS OF THE PROJECT OR ON ANY OTHER PROJECT. ANY REUSE WITHOUT WRITTEN VERIFICATION OR ADAPTATION BY PENNONI ASSOCIATES FOR THE SPECIFIC PURPOSE INTENDED WILL BE AT OWNERS SOLE RISK AND WITHOUT LIABILITY OR LEGAL EXPOSURE TO PENNONI ASSOCIATES; AND OWNER SHALL INDEMNIFY AND HOLD HARMLESS PENNONI ASSOCIATES FROM ALL CLAIMS, DAMAGES, LOSSES, AND EXPENSES ARISING OUT OF OR RESULTING THEREFROM.

TAKEN BY:

PENNONI

CHECKED BY:

TAT

PROJECT No:

EGOS0613

SCALE:

NTS

DATE:

6/24/15

PHOTOGRAPH No.

**P-1**

MILLTOWN DAM 2015 INSPECTION REPORT PHOTO LOG





Photo 2. Upstream face looking southwest.

Note: This photo was obtained by Pennoni Associates on May 20, 2015.


<div><p><b>Pennoni</b></p><p>PENNONI ASSOCIATES INC. CONSULTING ENGINEERS</p></div> <div>Pennoni Associates, Inc. One South Church Street, 2<sup>nd</sup> Floor West Chester, PA 19382</div>	<p>ALL DOCUMENTS PREPARED BY PENNONI ASSOCIATES ARE INSTRUMENTS OF SERVICE IN RESPECT OF THE PROJECT. THEY ARE NOT INTENDED OR REPRESENTED TO BE SUITABLE FOR REUSE BY OWNER OR OTHERS ON EXTENSIONS OF THE PROJECT OR ON ANY OTHER PROJECT. ANY REUSE WITHOUT WRITTEN VERIFICATION OR ADAPTATION BY PENNONI ASSOCIATES FOR THE SPECIFIC PURPOSE INTENDED WILL BE AT OWNERS SOLE RISK AND WITHOUT LIABILITY OR LEGAL EXPOSURE TO PENNONI ASSOCIATES; AND OWNER SHALL INDEMNIFY AND HOLD HARMLESS PENNONI ASSOCIATES FROM ALL CLAIMS, DAMAGES, LOSSES, AND EXPENSES ARISING OUT OF OR RESULTING THEREFROM.</p>	TAKEN BY:	SCALE:	DATE:	
		PENNONI	NTS	6/24/15	
		CHECKED BY:	PHOTOGRAPH No.  <		





Photo 3. Downstream face looking northeast

Note: This photo was obtained by Pennoni Associates on May 20, 2015.


<div><p><b>Pennoni</b></p><p>PENNONI ASSOCIATES INC. CONSULTING ENGINEERS</p></div> <div>Pennoni Associates, Inc. One South Church Street, 2<sup>nd</sup> Floor West Chester, PA 19382</div>	<p>ALL DOCUMENTS PREPARED BY PENNONI ASSOCIATES ARE INSTRUMENTS OF SERVICE IN RESPECT OF THE PROJECT. THEY ARE NOT INTENDED OR REPRESENTED TO BE SUITABLE FOR REUSE BY OWNER OR OTHERS ON EXTENSIONS OF THE PROJECT OR ON ANY OTHER PROJECT. ANY REUSE WITHOUT WRITTEN VERIFICATION OR ADAPTATION BY PENNONI ASSOCIATES FOR THE SPECIFIC PURPOSE INTENDED WILL BE AT OWNERS SOLE RISK AND WITHOUT LIABILITY OR LEGAL EXPOSURE TO PENNONI ASSOCIATES; AND OWNER SHALL INDEMNIFY AND HOLD HARMLESS PENNONI ASSOCIATES FROM ALL CLAIMS, DAMAGES, LOSSES, AND EXPENSES ARISING OUT OF OR RESULTING THEREFROM.</p>	TAKEN BY:	SCALE:	DATE:	
		PENNONI	NTS	6/24/15	
		CHECKED BY:	PHOTOGRAPH No.		
		TAT			
PROJECT No:	P-3				
EGOS0613					
MILLTOWN DAM 2015 INSPECTION REPORT PHOTO LOG					



Photo 4. Downstream face at northeast end – Mass concrete

Note: This photo was obtained by Pennoni Associates on May 20, 2015.



Pennoni Associates, Inc.  
One South Church Street, 2<sup>nd</sup> Floor  
West Chester, PA 19382

ALL DOCUMENTS PREPARED BY PENNONI ASSOCIATES ARE INSTRUMENTS OF SERVICE IN RESPECT OF THE PROJECT. THEY ARE NOT INTENDED OR REPRESENTED TO BE SUITABLE FOR REUSE BY OWNER OR OTHERS ON EXTENSIONS OF THE PROJECT OR ON ANY OTHER PROJECT. ANY REUSE WITHOUT WRITTEN VERIFICATION OR ADAPTATION BY PENNONI ASSOCIATES FOR THE SPECIFIC PURPOSE INTENDED WILL BE AT OWNERS SOLE RISK AND WITHOUT LIABILITY OR LEGAL EXPOSURE TO PENNONI ASSOCIATES; AND OWNER SHALL INDEMNIFY AND HOLD HARMLESS PENNONI ASSOCIATES FROM ALL CLAIMS, DAMAGES, LOSSES, AND EXPENSES ARISING OUT OF OR RESULTING THEREFROM.

TAKEN BY:

PENNONI

CHECKED BY:

TAT

PROJECT No:

EGOS0613

SCALE:

NTS

DATE:

6/24/15

PHOTOGRAPH No.

P-4

MILLTOWN DAM 2015 INSPECTION REPORT PHOTO LOG





Photo 5. Downstream 2104 wet area

Note: This photo was obtained by Pennoni Associates on May 20, 2015.


<div><p><b>Pennoni</b></p><p><u>PENNONI ASSOCIATES INC.</u> <u>CONSULTING ENGINEERS</u></p></div> <div><p>Pennoni Associates, Inc.</p><p>One South Church Street, 2<sup>nd</sup> Floor</p><p>West Chester, PA 19382</p></div>	<p>ALL DOCUMENTS PREPARED BY PENNONI ASSOCIATES ARE INSTRUMENTS OF SERVICE IN RESPECT OF THE PROJECT. THEY ARE NOT INTENDED OR REPRESENTED TO BE SUITABLE FOR REUSE BY OWNER OR OTHERS ON EXTENSIONS OF THE PROJECT OR ON ANY OTHER PROJECT. ANY REUSE WITHOUT WRITTEN VERIFICATION OR ADAPTATION BY PENNONI ASSOCIATES FOR THE SPECIFIC PURPOSE INTENDED WILL BE AT OWNERS SOLE RISK AND WITHOUT LIABILITY OR LEGAL EXPOSURE TO PENNONI ASSOCIATES; AND OWNER SHALL INDEMNIFY AND HOLD HARMLESS PENNONI ASSOCIATES FROM ALL CLAIMS, DAMAGES, LOSSES, AND EXPENSES ARISING OUT OF OR RESULTING THEREFROM.</p>	TAKEN BY:	SCALE:	DATE:
		PENNONI	NTS	6/24/15
		CHECKED BY:	PHOTOGRAPH No.	
		TAT		
PROJECT No:	P-5			
EGOS0613				
MILLTOWN DAM 2015 INSPECTION REPORT PHOTO LOG				



Photo 6. Spillway

Note: This photo was obtained by Pennoni Associates on May 20, 2015.


<div><p><b>Pennoni</b></p><p>PENNONI ASSOCIATES INC. CONSULTING ENGINEERS</p></div> <div>Pennoni Associates, Inc. One South Church Street, 2<sup>nd</sup> Floor West Chester, PA 19382</div>	<p>ALL DOCUMENTS PREPARED BY PENNONI ASSOCIATES ARE INSTRUMENTS OF SERVICE IN RESPECT OF THE PROJECT. THEY ARE NOT INTENDED OR REPRESENTED TO BE SUITABLE FOR REUSE BY OWNER OR OTHERS ON EXTENSIONS OF THE PROJECT OR ON ANY OTHER PROJECT. ANY REUSE WITHOUT WRITTEN VERIFICATION OR ADAPTATION BY PENNONI ASSOCIATES FOR THE SPECIFIC PURPOSE INTENDED WILL BE AT OWNERS SOLE RISK AND WITHOUT LIABILITY OR LEGAL EXPOSURE TO PENNONI ASSOCIATES; AND OWNER SHALL INDEMNIFY AND HOLD HARMLESS PENNONI ASSOCIATES FROM ALL CLAIMS, DAMAGES, LOSSES, AND EXPENSES ARISING OUT OF OR RESULTING THEREFROM.</p>	TAKEN BY:	SCALE:	DATE:
		PENNONI	NTS	6/24/15
		CHECKED BY:	PHOTOGRAPH No.	
		TAT		
PROJECT No:	P-6			
EGOS0613				
MILLTOWN DAM 2015 INSPECTION REPORT PHOTO LOG				





Photo 7. Spillway walls

Note: This photo was obtained by Pennoni Associates on May 20, 2015.



Pennoni Associates, Inc.  
One South Church Street, 2<sup>nd</sup> Floor  
West Chester, PA 19382

ALL DOCUMENTS PREPARED BY PENNONI ASSOCIATES ARE INSTRUMENTS OF SERVICE IN RESPECT OF THE PROJECT. THEY ARE NOT INTENDED OR REPRESENTED TO BE SUITABLE FOR REUSE BY OWNER OR OTHERS ON EXTENSIONS OF THE PROJECT OR ON ANY OTHER PROJECT. ANY REUSE WITHOUT WRITTEN VERIFICATION OR ADAPTATION BY PENNONI ASSOCIATES FOR THE SPECIFIC PURPOSE INTENDED WILL BE AT OWNERS SOLE RISK AND WITHOUT LIABILITY OR LEGAL EXPOSURE TO PENNONI ASSOCIATES; AND OWNER SHALL INDEMNIFY AND HOLD HARMLESS PENNONI ASSOCIATES FROM ALL CLAIMS, DAMAGES, LOSSES, AND EXPENSES ARISING OUT OF OR RESULTING THEREFROM.

TAKEN BY:

PENNONI

CHECKED BY:

TAT

PROJECT No:

EGOS0613

SCALE:

NTS

DATE:

6/24/15

PHOTOGRAPH No.

P-7

MILLTOWN DAM 2015 INSPECTION REPORT PHOTO LOG



Photo 8. Northeast Spillway wall

Note: This photo was obtained by Pennoni Associates on May 20, 2015.


<div><p><b>Pennoni</b></p><p>PENNONI ASSOCIATES INC. CONSULTING ENGINEERS</p></div> <div>Pennoni Associates, Inc. One South Church Street, 2<sup>nd</sup> Floor West Chester, PA 19382</div>	ALL DOCUMENTS PREPARED BY PENNONI ASSOCIATES ARE INSTRUMENTS OF SERVICE IN RESPECT OF THE PROJECT. THEY ARE NOT INTENDED OR REPRESENTED TO BE SUITABLE FOR REUSE BY OWNER OR OTHERS ON EXTENSIONS OF THE PROJECT OR ON ANY OTHER PROJECT. ANY REUSE WITHOUT WRITTEN VERIFICATION OR ADAPTATION BY PENNONI ASSOCIATES FOR THE SPECIFIC PURPOSE INTENDED WILL BE AT OWNERS SOLE RISK AND WITHOUT LIABILITY OR LEGAL EXPOSURE TO PENNONI ASSOCIATES; AND OWNER SHALL INDEMNIFY AND HOLD HARMLESS PENNONI ASSOCIATES FROM ALL CLAIMS, DAMAGES, LOSSES, AND EXPENSES ARISING OUT OF OR RESULTING THEREFROM.	TAKEN BY:	SCALE:	DATE:
		PENNONI	NTS	6/24/15
		CHECKED BY:	PHOTOGRAPH No.	
		TAT	P-8	
		PROJECT No:		
		EGOS0613		
MILLTOWN DAM 2015 INSPECTION REPORT PHOTO LOG				





Photo 9. Southwest Spillway wall

Note: This photo was obtained by Pennoni Associates on May 20, 2015.



Pennoni Associates, Inc.  
One South Church Street, 2<sup>nd</sup> Floor  
West Chester, PA 19382

ALL DOCUMENTS PREPARED BY PENNONI ASSOCIATES ARE INSTRUMENTS OF SERVICE IN RESPECT OF THE PROJECT. THEY ARE NOT INTENDED OR REPRESENTED TO BE SUITABLE FOR REUSE BY OWNER OR OTHERS ON EXTENSIONS OF THE PROJECT OR ON ANY OTHER PROJECT. ANY REUSE WITHOUT WRITTEN VERIFICATION OR ADAPTATION BY PENNONI ASSOCIATES FOR THE SPECIFIC PURPOSE INTENDED WILL BE AT OWNERS SOLE RISK AND WITHOUT LIABILITY OR LEGAL EXPOSURE TO PENNONI ASSOCIATES; AND OWNER SHALL INDEMNIFY AND HOLD HARMLESS PENNONI ASSOCIATES FROM ALL CLAIMS, DAMAGES, LOSSES, AND EXPENSES ARISING OUT OF OR RESULTING THEREFROM.

TAKEN BY:

PENNONI

CHECKED BY:

TAT

PROJECT No:

EGOS0613

SCALE:

NTS

DATE:

6/24/15

PHOTOGRAPH No.

P-9

MILLTOWN DAM 2015 INSPECTION REPORT PHOTO LOG



Photo 10. Spillway approach

Note: This photo was obtained by Pennoni Associates on May 20, 2015


<div><p><b>Pennoni</b></p><p>PENNONI ASSOCIATES INC. CONSULTING ENGINEERS</p></div> <div>Pennoni Associates, Inc. One South Church Street, 2<sup>nd</sup> Floor West Chester, PA 19382</div>	<p>ALL DOCUMENTS PREPARED BY PENNONI ASSOCIATES ARE INSTRUMENTS OF SERVICE IN RESPECT OF THE PROJECT. THEY ARE NOT INTENDED OR REPRESENTED TO BE SUITABLE FOR REUSE BY OWNER OR OTHERS ON EXTENSIONS OF THE PROJECT OR ON ANY OTHER PROJECT. ANY REUSE WITHOUT WRITTEN VERIFICATION OR ADAPTATION BY PENNONI ASSOCIATES FOR THE SPECIFIC PURPOSE INTENDED WILL BE AT OWNERS SOLE RISK AND WITHOUT LIABILITY OR LEGAL EXPOSURE TO PENNONI ASSOCIATES; AND OWNER SHALL INDEMNIFY AND HOLD HARMLESS PENNONI ASSOCIATES FROM ALL CLAIMS, DAMAGES, LOSSES, AND EXPENSES ARISING OUT OF OR RESULTING THEREFROM.</p>	TAKEN BY:	SCALE:	DATE:	
		PENNONI	NTS	6/24/15	
		CHECKED BY:	PHOTOGRAPH No.  <div>P-10</div>		
		TAT			
		PROJECT No:			
		EGOS0613			
MILLTOWN DAM 2015 INSPECTION REPORT PHOTO LOG					





Photo 11. Outlet Structure

Note: This photo was obtained by Pennoni Associates on May 20, 2015.



Pennoni Associates, Inc.  
One South Church Street, 2<sup>nd</sup> Floor  
West Chester, PA 19382

ALL DOCUMENTS PREPARED BY PENNONI ASSOCIATES ARE INSTRUMENTS OF SERVICE IN RESPECT OF THE PROJECT. THEY ARE NOT INTENDED OR REPRESENTED TO BE SUITABLE FOR REUSE BY OWNER OR OTHERS ON EXTENSIONS OF THE PROJECT OR ON ANY OTHER PROJECT. ANY REUSE WITHOUT WRITTEN VERIFICATION OR ADAPTATION BY PENNONI ASSOCIATES FOR THE SPECIFIC PURPOSE INTENDED WILL BE AT OWNERS SOLE RISK AND WITHOUT LIABILITY OR LEGAL EXPOSURE TO PENNONI ASSOCIATES; AND OWNER SHALL INDEMNIFY AND HOLD HARMLESS PENNONI ASSOCIATES FROM ALL CLAIMS, DAMAGES, LOSSES, AND EXPENSES ARISING OUT OF OR RESULTING THEREFROM.

TAKEN BY:

PENNONI

CHECKED BY:

TAT

PROJECT No:

EGOS0613

SCALE:

NTS

DATE:

6/24/15

PHOTOGRAPH No.

**P-11**

MILLTOWN DAM 2015 INSPECTION REPORT PHOTO LOG



Photo 12. Outlet void facing downstream

Note: This photo was obtained by Pennoni Associates on May 20, 2015.



Pennoni Associates, Inc.  
One South Church Street, 2<sup>nd</sup> Floor  
West Chester, PA 19382

ALL DOCUMENTS PREPARED BY PENNONI ASSOCIATES ARE INSTRUMENTS OF SERVICE IN RESPECT OF THE PROJECT. THEY ARE NOT INTENDED OR REPRESENTED TO BE SUITABLE FOR REUSE BY OWNER OR OTHERS ON EXTENSIONS OF THE PROJECT OR ON ANY OTHER PROJECT. ANY REUSE WITHOUT WRITTEN VERIFICATION OR ADAPTATION BY PENNONI ASSOCIATES FOR THE SPECIFIC PURPOSE INTENDED WILL BE AT OWNERS SOLE RISK AND WITHOUT LIABILITY OR LEGAL EXPOSURE TO PENNONI ASSOCIATES; AND OWNER SHALL INDEMNIFY AND HOLD HARMLESS PENNONI ASSOCIATES FROM ALL CLAIMS, DAMAGES, LOSSES, AND EXPENSES ARISING OUT OF OR RESULTING THEREFROM.

TAKEN BY:

PENNONI

CHECKED BY:

TAT

PROJECT No:

EGOS0613

SCALE:

NTS

DATE:

6/24/15

PHOTOGRAPH No.

P-12


MILLTOWN DAM 2015 INSPECTION REPORT PHOTO LOG





Photo 13. Outlet void facing upstream

Note: This photo was obtained by Pennoni Associates on May 20, 2015.

<div><p><b>Pennoni</b></p><p>PENNONI ASSOCIATES INC. CONSULTING ENGINEERS</p></div> <div>Pennoni Associates, Inc. One South Church Street, 2<sup>nd</sup> Floor West Chester, PA 19382</div>	<p>ALL DOCUMENTS PREPARED BY PENNONI ASSOCIATES ARE INSTRUMENTS OF SERVICE IN RESPECT OF THE PROJECT. THEY ARE NOT INTENDED OR REPRESENTED TO BE SUITABLE FOR REUSE BY OWNER OR OTHERS ON EXTENSIONS OF THE PROJECT OR ON ANY OTHER PROJECT. ANY REUSE WITHOUT WRITTEN VERIFICATION OR ADAPTATION BY PENNONI ASSOCIATES FOR THE SPECIFIC PURPOSE INTENDED WILL BE AT OWNERS SOLE RISK AND WITHOUT LIABILITY OR LEGAL EXPOSURE TO PENNONI ASSOCIATES; AND OWNER SHALL INDEMNIFY AND HOLD HARMLESS PENNONI ASSOCIATES FROM ALL CLAIMS, DAMAGES, LOSSES, AND EXPENSES ARISING OUT OF OR RESULTING THEREFROM.</p>	TAKEN BY:	SCALE:	DATE:
		PENNONI	NTS	6/24/15
		CHECKED BY:	PHOTOGRAPH No.	
		TAT		
		PROJECT No:	P-13	
		EGOS0613		
MILLTOWN DAM 2015 INSPECTION REPORT PHOTO LOG				