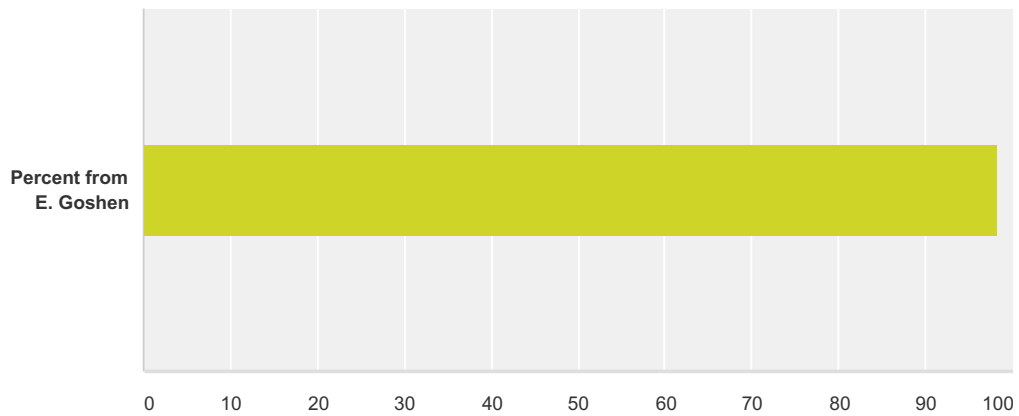


### Q1 What is the name of the municipality in which you live?

Answered: 228 Skipped: 3

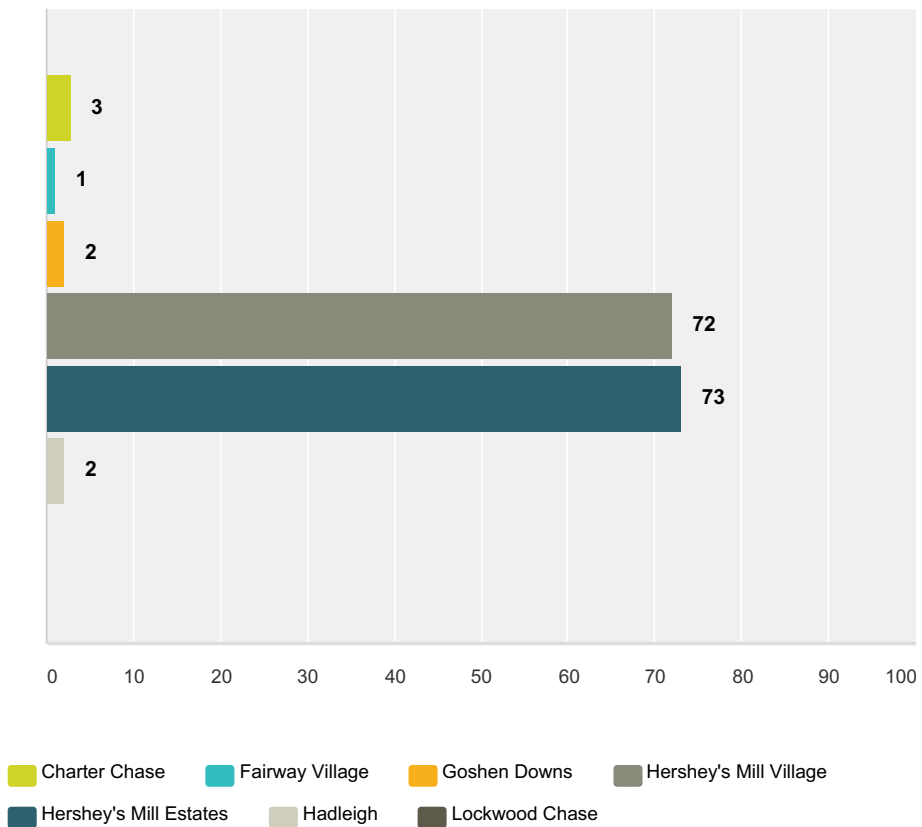


	East Goshen Township	West Goshen Township	Westtown Township	West Whiteland	East Whiteland	Total	Weighted Average
Percent from E. Goshen	98.25% 224	0.88% 2	0.00% 0	0.44% 1	0.44% 1	228	98.25

#	Other (please specify)	Date
1	West Chester	1/11/2017 8:51 PM
2	East Bradford	12/6/2016 8:42 AM

## Q2 What is the name of the neighborhood / development in which you live?

Answered: 153 Skipped: 78



	Charter Chase	Fairway Village	Goshen Downs	Hershey's Mill Village	Hershey's Mill Estates	Hadleigh	Lockwood Chase	Total	Weighted Average
	1.96%	0.65%	1.31%	47.06%	47.71%	1.31%	0.00%	153	4.42
	3	1	2	72	73	2	0		

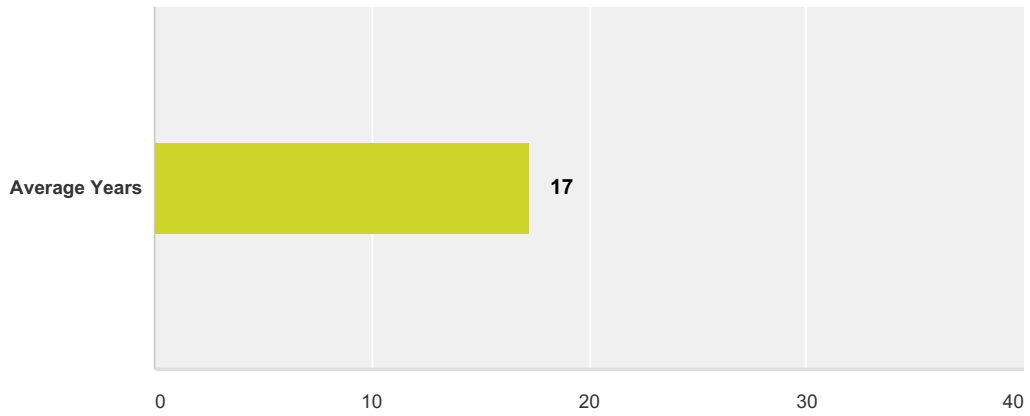
#	Other (please specify neighborhood or street)	Date
1	Millstream Drive	1/25/2017 12:44 PM
2	clocktower	1/22/2017 5:07 PM
3	Cornwallis Drive	1/15/2017 1:39 PM
4	Grand Oak Lane	1/14/2017 10:58 PM
5	Rt 352 (but I travel Greenhill every day)	1/14/2017 10:53 PM
6	Vista Drive	1/13/2017 4:13 PM
7	West Chester	1/11/2017 8:51 PM
8	Bow Tree	1/11/2017 6:56 PM
9	taylor ave. (home stead acers)	1/10/2017 9:08 PM
10	Meadows	1/9/2017 1:49 PM
11	Vista Farms	1/4/2017 2:16 PM
12	Cornwallis Drive	1/3/2017 11:06 PM

13	Rossmore	1/2/2017 10:09 PM
14	White Chimneys	1/1/2017 9:55 PM
15	Hershey's mill	12/30/2016 8:41 PM
16	Rockland Village aka Supplee	12/29/2016 6:23 PM
17	Saddlebrook Farm	12/24/2016 3:05 PM
18	Homestead Acres	12/22/2016 6:28 PM
19	Vista Farms	12/20/2016 7:54 PM
20	Marydell Farms	12/17/2016 2:18 PM
21	Eaton Way	12/17/2016 11:03 AM
22	Ulster	12/17/2016 10:10 AM
23	Oakwood	12/16/2016 6:38 PM
24	Greenhill	12/16/2016 2:50 PM
25	Vista Farms	12/11/2016 9:55 AM
26	Rockland Village	12/10/2016 10:24 AM
27	Williams Way	12/9/2016 4:29 PM
28	Indian Hills	12/8/2016 4:36 PM
29	Yardley Village	12/7/2016 8:14 PM
30	Hunt Country	12/7/2016 7:03 PM
31	summit house	12/7/2016 11:31 AM
32	Reserve at Spring Meafow	12/7/2016 10:42 AM
33	Pin Oak	12/7/2016 10:28 AM
34	E. Strasburg RD	12/7/2016 10:00 AM
35	hershey mill rd.	12/7/2016 8:48 AM
36	Reservoir Rd	12/7/2016 6:42 AM
37	Strasburg Rd	12/7/2016 6:22 AM
38	Grand Oak neighborhood	12/7/2016 1:28 AM
39	N chester rd	12/6/2016 9:47 PM
40	Grand Oak	12/6/2016 8:24 PM
41	Reserve at Spring Meadow	12/6/2016 7:47 PM
42	Lochwood Lane	12/6/2016 7:13 PM
43	Strasburg rd	12/6/2016 4:25 PM
44	Bow Tree	12/6/2016 3:43 PM
45	Grand Oak Run	12/6/2016 3:25 PM
46	Bow Tree	12/6/2016 2:26 PM
47	Brookmont Dr	12/6/2016 2:00 PM
48	The Meadows	12/6/2016 1:50 PM
49	Vista Farms	12/6/2016 1:43 PM
50	Meadow Drive	12/6/2016 1:37 PM
51	pIN oAKS	12/6/2016 1:26 PM
52	Kings Circle	12/6/2016 12:20 PM
53	Ellis Lane	12/6/2016 11:51 AM

54	Cornwallis Drive	12/6/2016 11:37 AM
55	Bow Tree	12/6/2016 11:27 AM
56	Cooper Circle	12/6/2016 11:21 AM
57	Bow Tree	12/6/2016 10:43 AM
58	Meadows	12/6/2016 10:27 AM
59	Preserve at Applebrook	12/6/2016 9:58 AM
60	Wentworth	12/6/2016 9:55 AM
61	Wineberry Lane	12/6/2016 9:54 AM
62	Marydell	12/6/2016 9:40 AM
63	Mill Stream Drive	12/6/2016 9:24 AM
64	Bowtree	12/6/2016 9:22 AM
65	Hunt Country	12/6/2016 9:20 AM
66	Rockland Village	12/6/2016 9:20 AM
67	Mill Valley	12/6/2016 9:16 AM
68	Ivy Lane	12/6/2016 9:14 AM
69	Meriweather Farms	12/6/2016 9:08 AM
70	Grand Oak	12/6/2016 9:07 AM
71	Marydell Farm	12/6/2016 9:03 AM
72	Grand Oak	12/6/2016 9:01 AM
73	Marydell	12/6/2016 8:51 AM
74	Milltown	12/6/2016 8:46 AM
75	Wentworth	12/6/2016 8:44 AM
76	The Wilderness	12/6/2016 8:42 AM
77	Saddlebrook Dr	12/6/2016 8:41 AM
78	Used to live in Hershey's Mill Estates	12/6/2016 8:37 AM
79	Cornwallis Dr	12/6/2016 8:30 AM

### Q3 How many years have you resided at your current address?

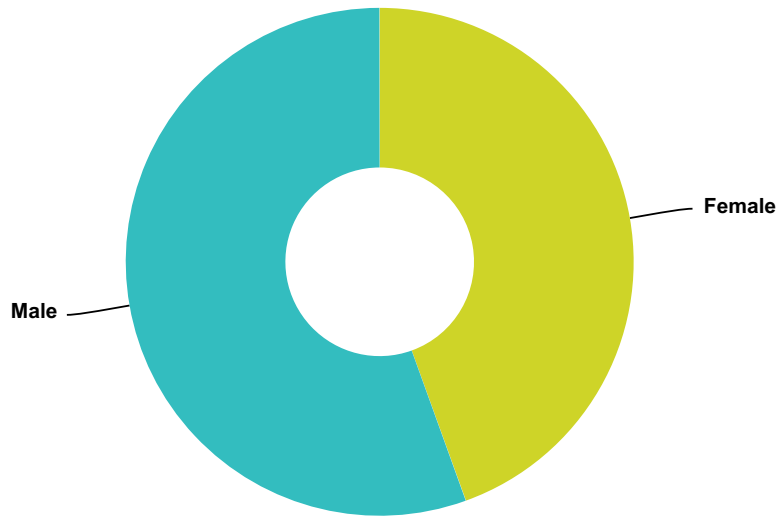
Answered: 229 Skipped: 2



	0-10	10-20	20-30	30-40	40+	Total	Weighted Average
Average Years	31.44% 72	34.50% 79	16.59% 38	12.66% 29	4.80% 11	229	17.25

### Q4 What is your gender?

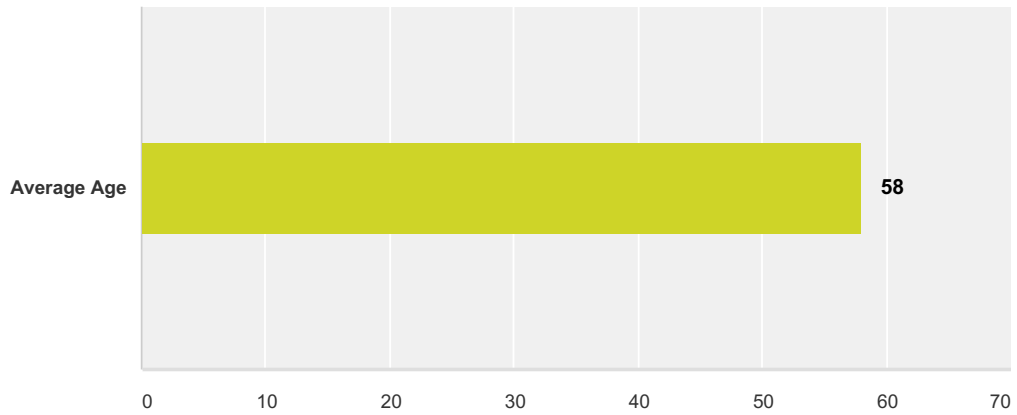
Answered: 227 Skipped: 4



Answer Choices	Responses	
Female	44.49%	101
Male	55.51%	126
<b>Total</b>		<b>227</b>

### Q5 What is your age?

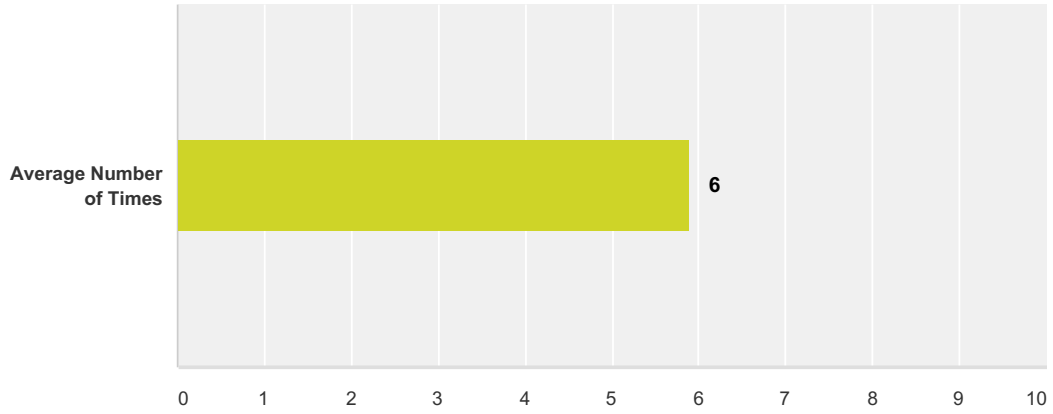
Answered: 229 Skipped: 2



	<18	19-25	26-45	46-65	65+	Total	Weighted Average
Average Age	0.00% 0	0.44% 1	11.79% 27	33.19% 76	54.59% 125	229	57.96

### Q6 During a normal week, how many times do you drive along Greenhill Road, past the dam wall and spillway?

Answered: 226 Skipped: 5

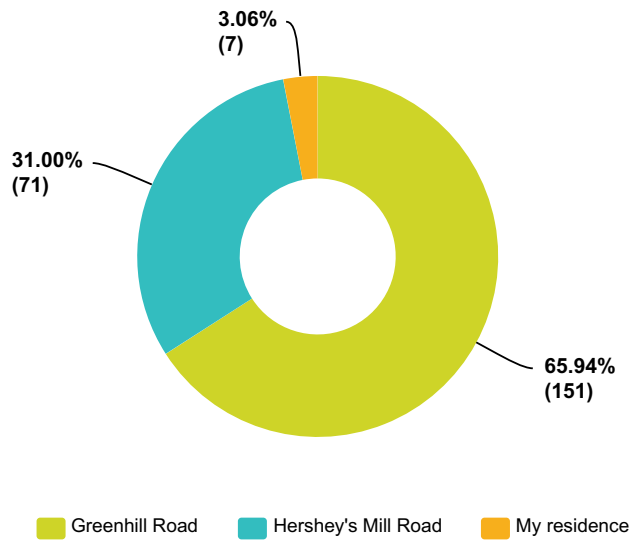


	0	1-5	5-10	10+	Total	Weighted Average
Average Number of Times	6.64% 15	42.48% 96	23.89% 54	26.99% 61	226	5.88



### Q7 From where do you see the dam area most often?

Answered: 229 Skipped: 2

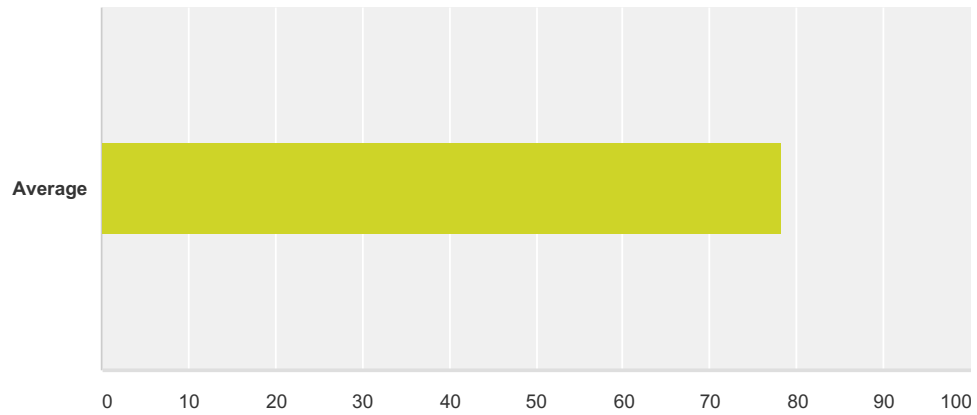


	Greenhill Road	Hershey's Mill Road	My residence	Total	Weighted Average
(no label)	65.94% 151	31.00% 71	3.06% 7	229	1.37

#	Another location (please specify)	Date
1	Greenhill and Hershey's Mill Road	12/13/2016 9:40 AM
2	Both Greenhill and HM Road	12/7/2016 8:14 PM
3	On the rare occasion when I see it.	12/6/2016 8:24 PM

### Q8 In general, how important do you feel scenic resources are to the quality of life in the community?

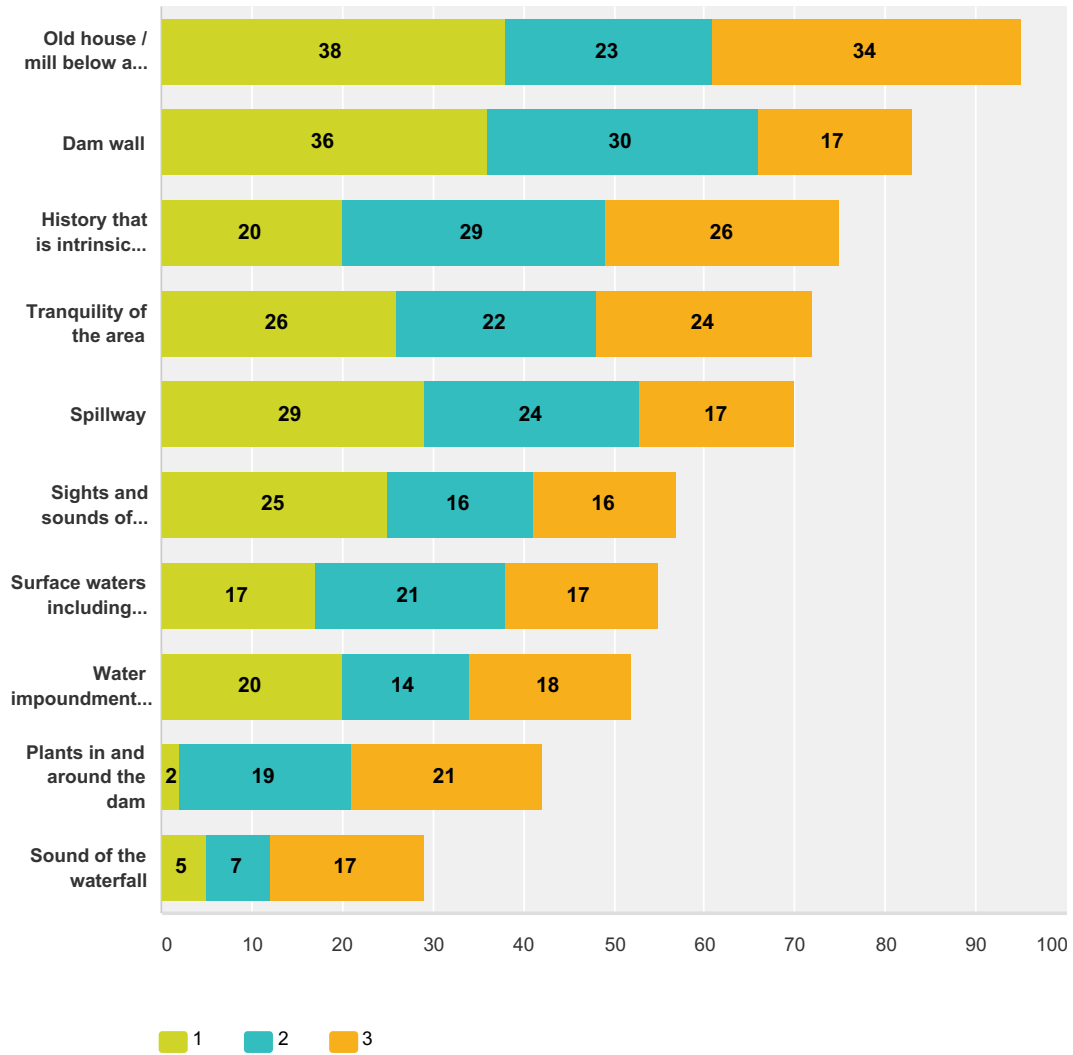
Answered: 230 Skipped: 1



	Very Unimportant	Unimportant	Somewhat Important/Unimportant	Important	Very Important	Total	Weighted Average
Average	11.30% 26	1.74% 4	3.48% 8	29.13% 67	54.35% 125	230	78.37

### Q9 What are the 3 (three) most important aesthetic or cultural resources of the existing Hershey's Mill Dam site (1 being the most important and 3 being the least important)?

Answered: 229 Skipped: 2



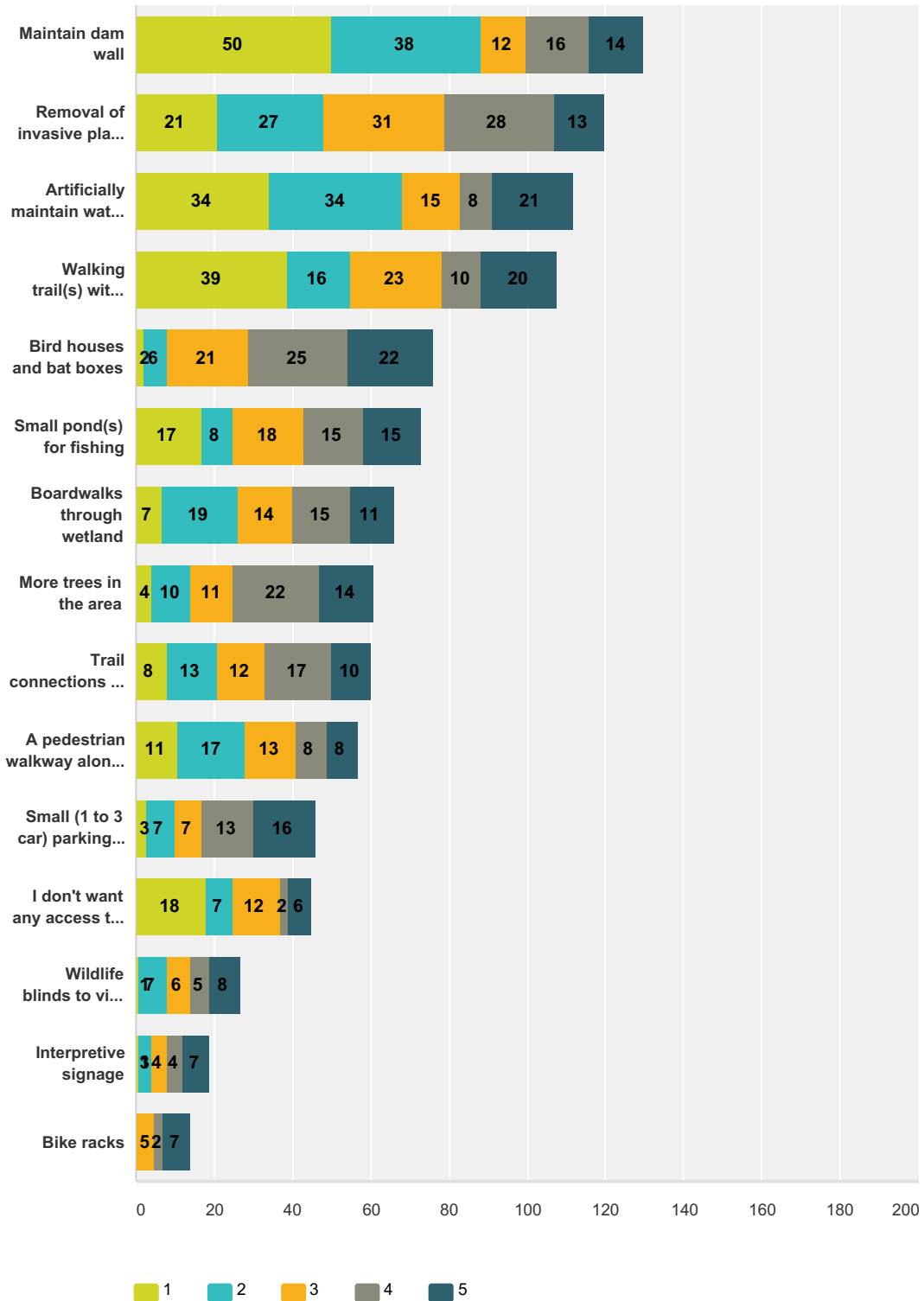
	1	2	3	Total	Weighted Average
Old house / mill below and adjacent to the dam	40.00% 38	24.21% 23	35.79% 34	95	67.79
Dam wall	43.37% 36	36.14% 30	20.48% 17	83	73.99
History that is intrinsic to the dam structure	26.67% 20	38.67% 29	34.67% 26	75	63.63
Tranquility of the area	36.11% 26	30.56% 22	33.33% 24	72	67.28

Spillway	<b>41.43%</b> 29	<b>34.29%</b> 24	<b>24.29%</b> 17	70	72.07
Sights and sounds of wildlife in and around the dam	<b>43.86%</b> 25	<b>28.07%</b> 16	<b>28.07%</b> 16	57	71.65
Surface waters including stream below dam	<b>30.91%</b> 17	<b>38.18%</b> 21	<b>30.91%</b> 17	55	66.31
Water impoundment above the dam	<b>38.46%</b> 20	<b>26.92%</b> 14	<b>34.62%</b> 18	52	67.65
Plants in and around the dam	<b>4.76%</b> 2	<b>45.24%</b> 19	<b>50.00%</b> 21	42	51.12
Sound of the waterfall	<b>17.24%</b> 5	<b>24.14%</b> 7	<b>58.62%</b> 17	29	52.52

#	Another characteristic (please specify, and rank 1, 2 or 3) :	Date
1	The natural untouched beauty and historic view are very important!! Not a choice	1/24/2017 7:29 PM
2	Patriot Graves 1	1/11/2017 8:51 PM
3	I am also interested in keeping the beauty/history of the old house and the mill.	1/11/2017 10:34 AM
4	parking for all township citizens to use not jut a few	1/9/2017 1:49 PM
5	All above are important	12/13/2016 11:34 AM
6	Keep the Dam	12/13/2016 9:29 AM
7	It is the most important historic preserved landmark in E. Goshen	12/6/2016 4:49 PM
8	Beauty of a pond	12/6/2016 3:08 PM
9	honestly all the above are important to the beauty of the dam area	12/6/2016 2:00 PM
10	Wouldn't let me choose- 3 most important-Tranquility of area, sound of waterfall, Dam wall	12/6/2016 11:50 AM
11	Mill house should not look dilapidated w roof falling off & canvas covered	12/6/2016 11:34 AM
12	It seems that I can only list one as the computer will not accect 3	12/6/2016 8:53 AM

### Q10 What are your 5 (five) most wanted improvements to be accommodated in the master plan design for the area above the dam (1 being the most important and 5 being the least important)?

Answered: 228 Skipped: 3



	1	2	3	4	5	Total	Weighted Average
Maintain dam wall	38.46% 50	29.23% 38	9.23% 12	12.31% 16	10.77% 14	130	74.46
Removal of invasive plant species / re-establish native plant species	17.50% 21	22.50% 27	25.83% 31	23.33% 28	10.83% 13	120	62.50
Artificially maintain water fall over dam spillway	30.36% 34	30.36% 34	13.39% 15	7.14% 8	18.75% 21	112	69.29
Walking trail(s) within the township site	36.11% 39	14.81% 16	21.30% 23	9.26% 10	18.52% 20	108	68.15
Bird houses and bat boxes	2.63% 2	7.89% 6	27.63% 21	32.89% 25	28.95% 22	76	44.47
Small pond(s) for fishing	23.29% 17	10.96% 8	24.66% 18	20.55% 15	20.55% 15	73	59.18
Boardwalks through wetland	10.61% 7	28.79% 19	21.21% 14	22.73% 15	16.67% 11	66	58.79
More trees in the area	6.56% 4	16.39% 10	18.03% 11	36.07% 22	22.95% 14	61	49.51
Trail connections to other HOA trails in Hershey's Mill Estates	13.33% 8	21.67% 13	20.00% 12	28.33% 17	16.67% 10	60	57.33
A pedestrian walkway along Hershey Mill Road	19.30% 11	29.82% 17	22.81% 13	14.04% 8	14.04% 8	57	65.26
Small (1 to 3 car) parking area	6.52% 3	15.22% 7	15.22% 7	28.26% 13	34.78% 16	46	46.09
I don't want any access to the area	40.00% 18	15.56% 7	26.67% 12	4.44% 2	13.33% 6	45	72.89
Wildlife blinds to view wildlife	3.70% 1	25.93% 7	22.22% 6	18.52% 5	29.63% 8	27	51.11
Interpretive signage	5.26% 1	15.79% 3	21.05% 4	21.05% 4	36.84% 7	19	46.32
Bike racks	0.00% 0	0.00% 0	35.71% 5	14.29% 2	50.00% 7	14	37.14

#	Another improvement (please specify, and rank 1, 2, 3, 4 or 5)	Date
1	No trails in neighborhoods. Bad idea.	1/25/2017 12:44 PM
2	I want functioning dam back with no access by the public!!!!	1/24/2017 7:29 PM
3	Maintenance of privacy for area residents. Plan to avoid trespassing by vistors to areas contiguous to pond area, but not owned by Township.	1/23/2017 4:08 PM
4	Restore original streamway; modify dam as needed	1/22/2017 5:07 PM
5	No change or effect to groundwater and streams. #1	1/14/2017 10:53 PM
6	Care for it.....	1/11/2017 8:51 PM
7	parking for all township citizens to use not jut a few	1/9/2017 1:49 PM
8	1-maintain habitat for natural water flow, animals, plants	12/20/2016 11:31 PM
9	Large pond as before 1	12/17/2016 9:29 AM
10	Large pond for wildlife	12/13/2016 11:34 AM
11	Keep The dam	12/13/2016 9:29 AM
12	smaller pond that uses dam spill way 1	12/13/2016 9:12 AM

13	Dog park-1!!!!	12/7/2016 11:46 PM
14	A clear space for sledding and ice skating	12/7/2016 9:21 AM
15	ice skating, parking for more than just 3 cars	12/6/2016 8:24 PM
16	Not for access directly into the foliage, water, etc.	12/6/2016 4:49 PM
17	Don't breach the dam! - the area is too historic and all of the above will negatively affect the history of the area	12/6/2016 3:25 PM
18	Public access for kayaks with or without electric motors allowing fishing on the pond/lake. #1.	12/6/2016 12:20 PM
19	FIVE MOST WANTED IMPROVEMENTS, Artificially maintain waterfall over damn spillway, maintain damn wall, small pond for fishing, more trees in the area, boardwalks through wetlands	12/6/2016 11:50 AM
20	Keep and restore the dam! We spent money to preserve land so big homes could be built, we can spend to preserve the dam.	12/6/2016 11:27 AM
21	Labyrinth in one part of the area (not ranked)	12/6/2016 9:28 AM
22	Bring the pond back (3) Clean up downed and dangling wires in the area (5)	12/6/2016 9:24 AM
23	site won't take 5 choices	12/6/2016 8:53 AM