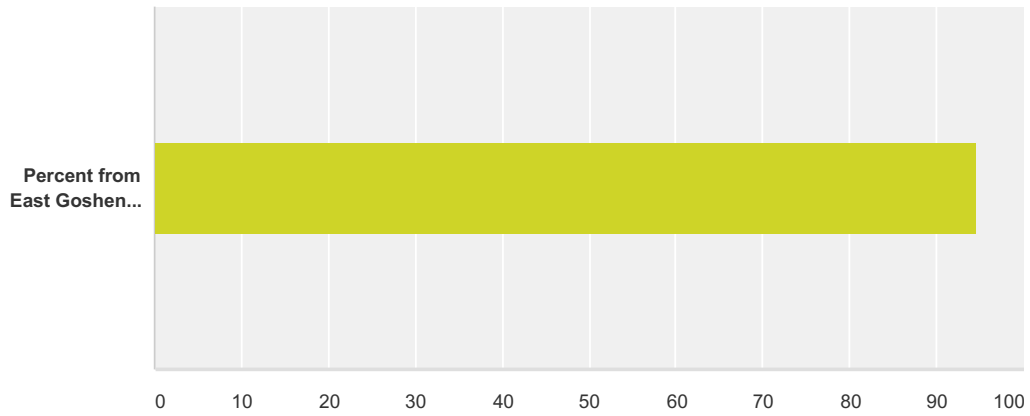


Q1 What is the name of the municipality in which you live?

Answered: 128 Skipped: 0


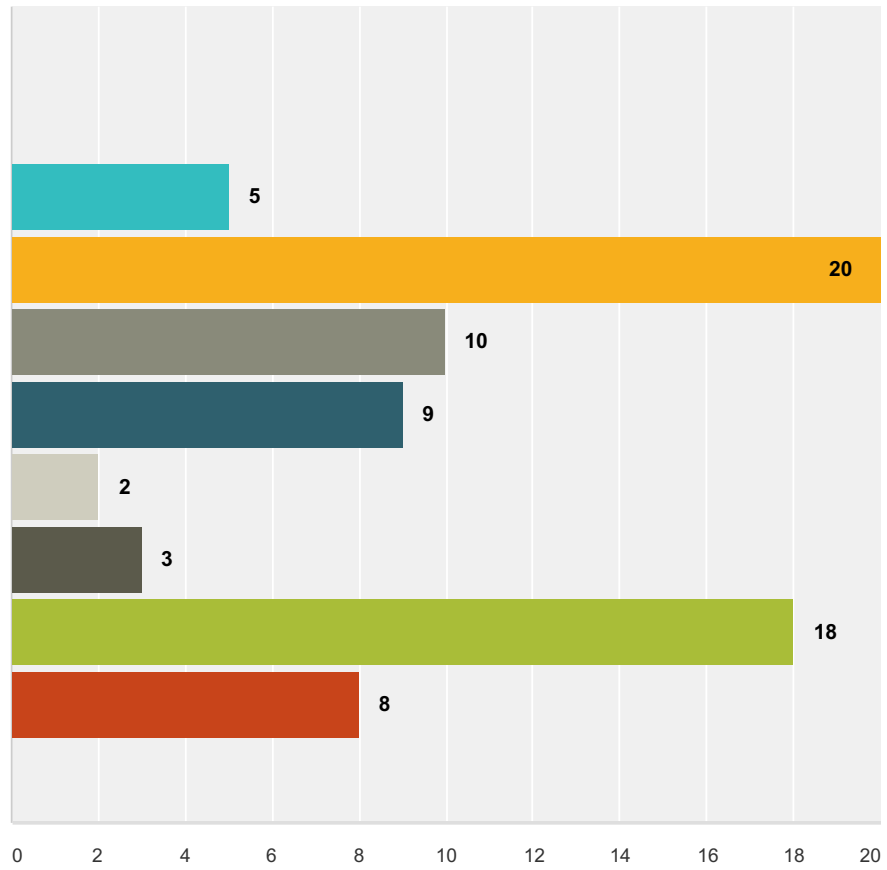


	East Goshen Township	West Goshen Township	Westtown Township	Total	Weighted Average
Percent from East Goshen Township	94.53% 121	2.34% 3	3.13% 4	128	94.53

#	Other (please specify)	Date
	There are no responses.	

Q2 What is the name of the neighborhood / development in which you live?

Answered: 75 Skipped: 53

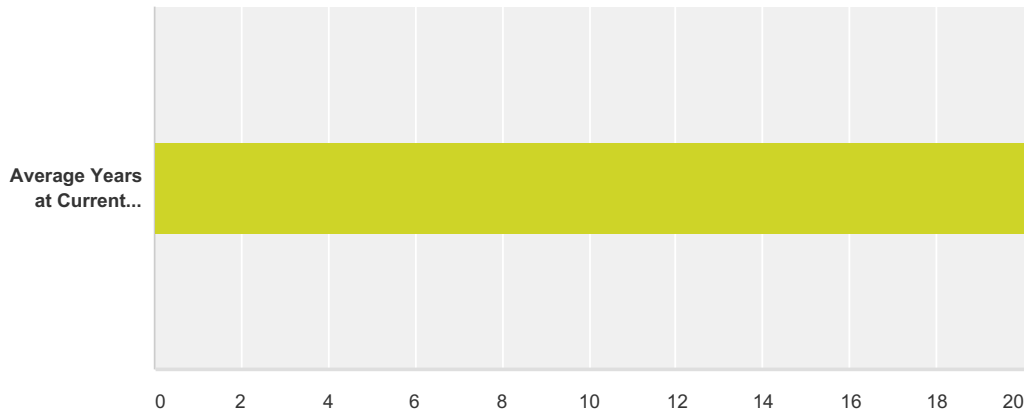


#	Other (please specify neighborhood or street)	Date
1	clocktower	1/22/2017 5:10 PM
2	Bramble Lane	1/20/2017 11:11 AM
3	Meadow Drive	1/17/2017 1:50 PM
4	Cornwallis Drive	1/15/2017 1:43 PM
5	Grand Oak Lane	1/14/2017 11:01 PM
6	Vista Drive	1/13/2017 4:18 PM
7	taylor ave. (home stead acers)	1/10/2017 9:16 PM
8	meadows	1/9/2017 1:53 PM
9	Reservoir Rd	1/7/2017 12:06 AM
10	Vista Farms	1/4/2017 2:20 PM

11	Milltown	1/3/2017 9:01 AM
12	Rossmore	1/2/2017 10:11 PM
13	E Strasburg RD	1/1/2017 2:12 PM
14	On strasburg near park ave and reservoir rd.	1/1/2017 1:24 PM
15	Hershey's Mill	12/30/2016 8:35 PM
16	Hilloch Drive	12/28/2016 5:12 PM
17	Parry circle	12/28/2016 3:51 PM
18	Reservoir rd	12/28/2016 3:49 PM
19	Park Avenue	12/28/2016 3:36 PM
20	Parry Circle	12/28/2016 9:56 AM
21	Reservoir Road	12/25/2016 5:19 PM
22	Reservoir Road	12/24/2016 3:46 PM
23	Homestead Acres 1620 Highland Ave	12/22/2016 6:38 PM
24	Vista Farms	12/20/2016 7:56 PM
25	Reservoir Road	12/20/2016 8:31 AM
26	WESTTWN MEWS	12/19/2016 10:39 PM
27	lochwood lane	12/19/2016 8:58 AM
28	Milltown	12/19/2016 8:23 AM
29	Wentworth	12/18/2016 11:46 PM
30	Ivy Lane	12/18/2016 12:07 PM
31	6 Reservoir Rd.	12/18/2016 9:39 AM
32	Oakbourne Rd	12/18/2016 8:45 AM
33	Reservoir Roa	12/17/2016 9:25 PM
34	Reservoir Road	12/17/2016 2:32 PM
35	Glen Acres	12/17/2016 1:11 PM
36	Reservoir Rd	12/17/2016 1:08 PM
37	Hearsay's mill	12/17/2016 12:47 PM
38	Reservoir Rd	12/17/2016 11:53 AM
39	Westwynn	12/16/2016 9:37 PM
40	Clocktower Woods	12/16/2016 5:17 PM
41	clocktower woods	12/16/2016 4:38 PM
42	Wyllpen Farms	12/16/2016 3:49 PM
43	Greenhill	12/16/2016 2:52 PM
44	Summit House Condo	12/16/2016 12:33 PM
45	Summit House	12/16/2016 12:03 PM
46	Wyllpen Farms	12/16/2016 11:14 AM
47	Clocktower Woods	12/16/2016 11:06 AM
48	Hershey's Mill	12/16/2016 11:03 AM
49	Park Ave off of Reservoir Road	12/16/2016 10:57 AM
50	Clocktower woods	12/16/2016 10:27 AM

Q3 How many years have you resided at your current address?

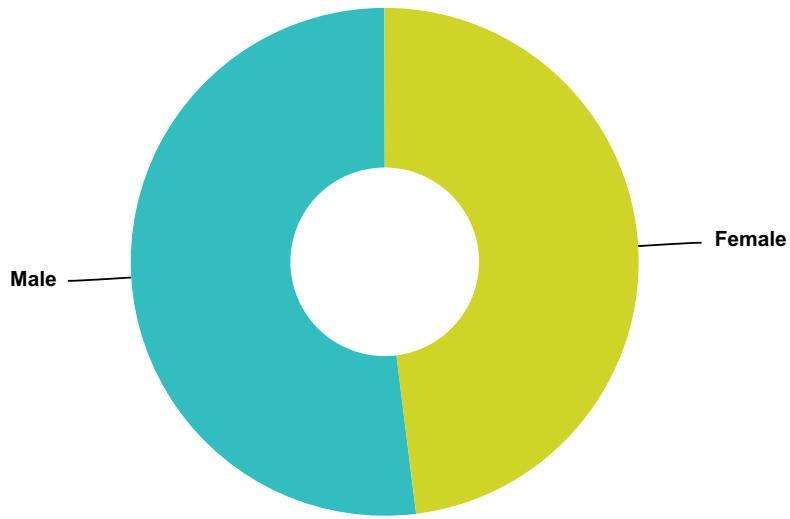
Answered: 127 Skipped: 1



	0-10	10-20	20-30	30-40	40+	Total	Weighted Average
Average Years at Current Address	29.13% 37	30.71% 39	11.81% 15	19.69% 25	8.66% 11	127	19.98

Q4 What is your gender?

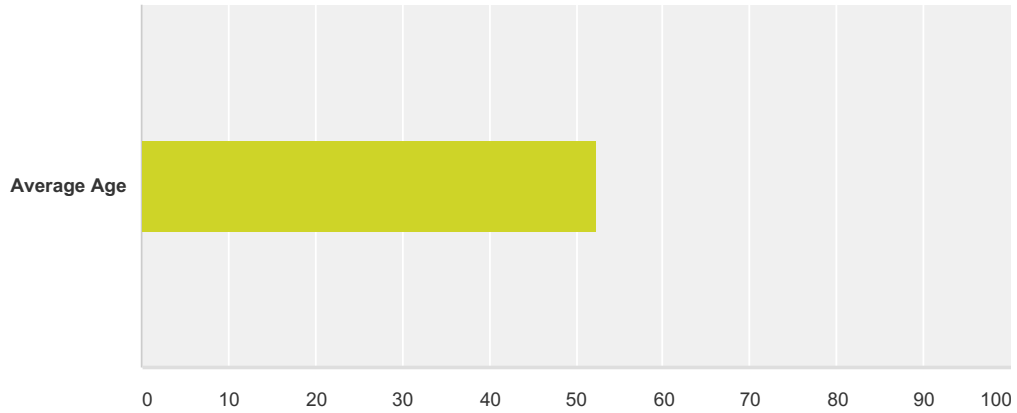
Answered: 127 Skipped: 1



Answer Choices	Responses
Female	48.03% 61
Male	51.97% 66
Total	127

Q5 What is your age?

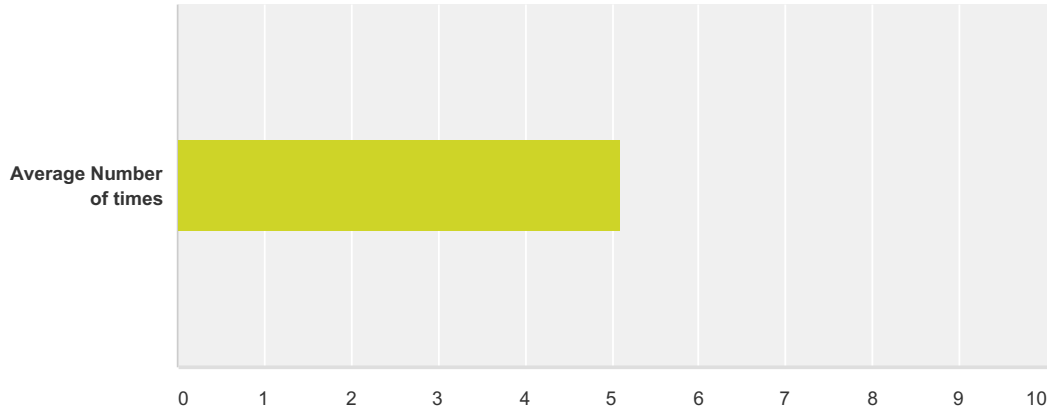
Answered: 126 Skipped: 2



	<18	19-25	26-45	46-65	65+	Total	Weighted Average
Average Age	0.79% 1	0.79% 1	22.22% 28	53.17% 67	23.02% 29	126	52.30

Q6 During a normal week, how many times do you drive along Reservoir Road, past the dam and the reservoir?

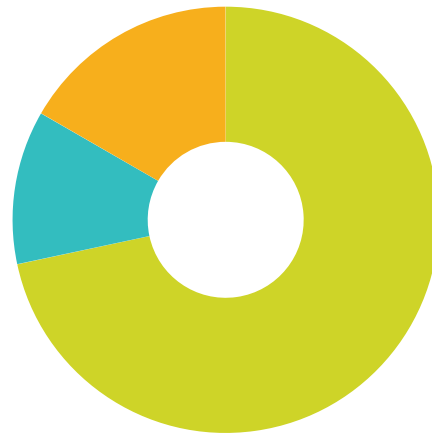
Answered: 127 Skipped: 1



	0	1-5	5-10	10+	Total	Weighted Average
Average Number of times	9.45% 12	51.97% 66	15.75% 20	22.83% 29	127	5.10

Q7 From where do you see the dam area most often?

Answered: 120 Skipped: 8



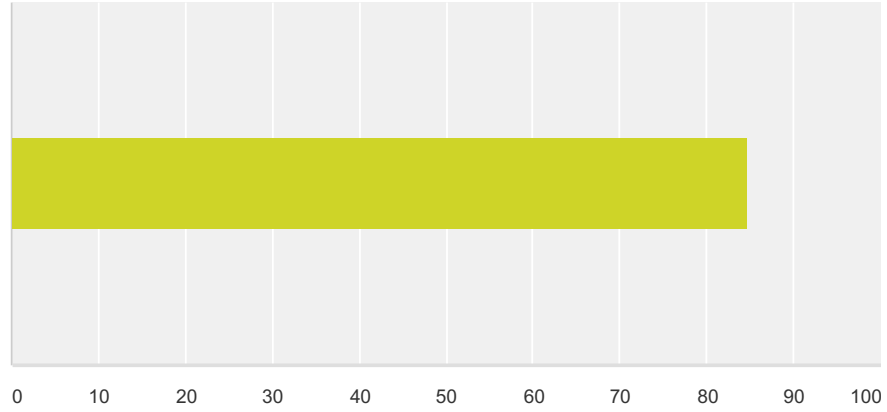
■ Reservoir Road
 ■ Strasburg Road
 ■ My residence

	Reservoir Road	Strasburg Road	My residence	Total	Weighted Average
(no label)	71.67% 86	11.67% 14	16.67% 20	120	1.45

#	Another location (please specify)	Date
1	Route 3	1/4/2017 11:42 AM
2	lochwood road	12/30/2016 7:59 PM
3	Lockwood lane	12/20/2016 1:31 PM
4	Lochwood Lane	12/19/2016 7:02 PM
5	From Lochwood Lane	12/17/2016 5:42 PM
6	Lockwood Rd	12/17/2016 2:55 PM
7	lochwood lane	12/17/2016 12:59 PM
8	Lockwood ln	12/17/2016 12:02 PM
9	Few times per year.	12/16/2016 11:46 AM
10	Lochwood Lane	12/16/2016 9:16 AM

Q8 In general, how important do you feel scenic resources are to the quality of life in the community?

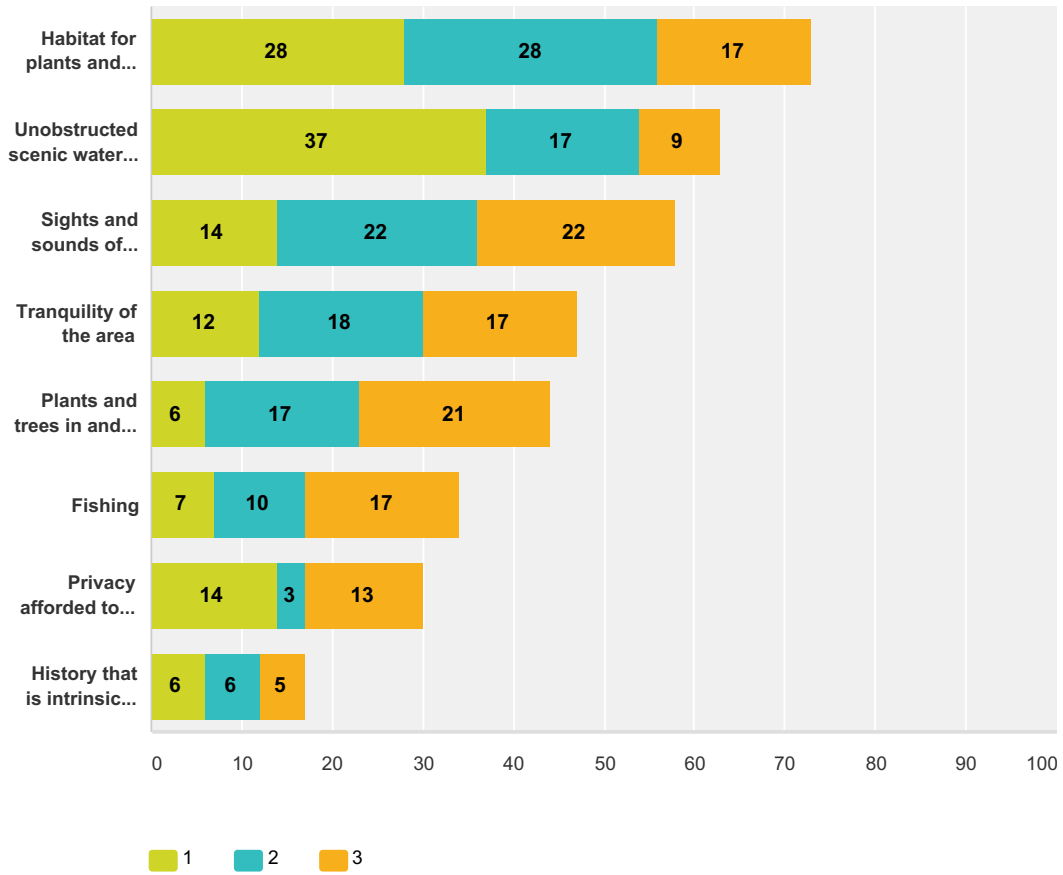
Answered: 128 Skipped: 0



	Very Unimportant	Unimportant	Somewhat Important/Unimportant	Important	Very Important	Total	Weighted Average
	6.25% 8	2.34% 3	3.91% 5	21.09% 27	66.41% 85	128	84.77

Q9 With regards to the existing Milltown Dam site, what are the 3 (three) most important aesthetic or cultural resources (1 being the most important, and 3 being the least important)?

Answered: 127 Skipped: 1



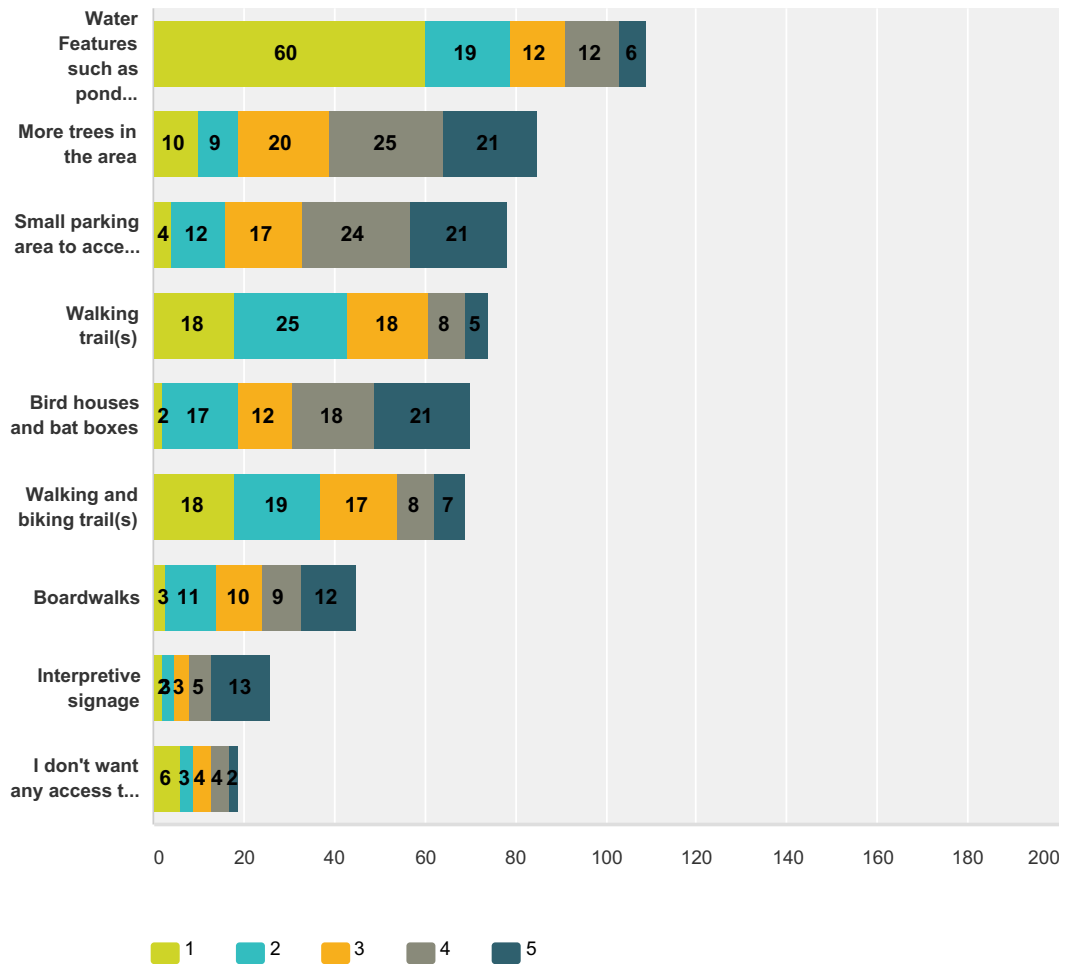
	1	2	3	Total	Weighted Average
Habitat for plants and animals	38.36% 28	38.36% 28	23.29% 17	73	71.97
Unobstructed scenic water views	58.73% 37	26.98% 17	14.29% 9	63	81.67
Sights and sounds of wildlife in and around the reservoir	24.14% 14	37.93% 22	37.93% 22	58	62.45
Tranquility of the area	25.53% 12	38.30% 18	36.17% 17	47	63.49
Plants and trees in and around the reservoir	13.64% 6	38.64% 17	47.73% 21	44	55.75
Fishing	20.59% 7	29.41% 10	50.00% 17	34	57.29
Privacy afforded to residential properties that back onto the reservoir	46.67% 14	10.00% 3	43.33% 13	30	68.10

History that is intrinsic to the dam structure	35.29% 6	35.29% 6	29.41% 5	17	68.94
--	-------------	-------------	-------------	----	-------

#	Another characteristic (please specify, and rank 1, 2 or 3) :	Date
1	really all above	1/7/2017 12:06 AM
2	Clean landscaping, access to ice skating and fishing	1/1/2017 2:12 PM
3	Habitat for plants & animals (1)	12/19/2016 8:23 AM
4	1). Preserve natural setting	12/16/2016 6:25 PM
5	Losing the reservoir for ice skating in the winter 1	12/16/2016 3:46 PM
6	Tranquility. 4	12/16/2016 2:18 PM

Q10 After the Milltown Dam has been partially breached, what improvements you would like to see at the Milltown Dam site, please rank the top 5 (five) with 1 being the most important and 5 being the least important.

Answered: 128 Skipped: 0



	1	2	3	4	5	Total	Weighted Average
Water Features such as pond(s) for fishing/ scenic value	55.05% 60	17.43% 19	11.01% 12	11.01% 12	5.50% 6	109	81.10
More trees in the area	11.76% 10	10.59% 9	23.53% 20	29.41% 25	24.71% 21	85	51.06
Small parking area to access trails	5.13% 4	15.38% 12	21.79% 17	30.77% 24	26.92% 21	78	48.21
Walking trail(s)	24.32% 18	33.78% 25	24.32% 18	10.81% 8	6.76% 5	74	71.62
Bird houses and bat boxes	2.86% 2	24.29% 17	17.14% 12	25.71% 18	30.00% 21	70	48.86

Walking and biking trail(s)	26.09% 18	27.54% 19	24.64% 17	11.59% 8	10.14% 7	69	69.57
Boardwalks	6.67% 3	24.44% 11	22.22% 10	20.00% 9	26.67% 12	45	52.89
Interpretive signage	7.69% 2	11.54% 3	11.54% 3	19.23% 5	50.00% 13	26	41.54
I don't want any access to the area	31.58% 6	15.79% 3	21.05% 4	21.05% 4	10.53% 2	19	67.37

#	Another improvement (please specify, and rank 1, 2, 3, 4 or 5) :	Date
1	1. fishing areas	1/17/2017 8:38 AM
2	leave the area as open space it is a flood plane during high water	1/10/2017 9:16 PM
3	parking for all township citizens to use not jut a few	1/9/2017 1:53 PM
4	save the dam	1/7/2017 12:06 AM
5	Don't breach	1/4/2017 11:42 AM
6	Unless the silt and sediment is removed, the emptied basin "floor" will be not usable. The silty-sediment should be tested for heavy metals if left in place.	1/3/2017 6:35 PM
7	Return the area to its characteristics that were there prior to the dam.	1/1/2017 10:11 PM
8	Keep the area clean and usable not an overgrown swamp area	1/1/2017 2:12 PM
9	Walking/biking bridge connecting reservoir and waterview. Rank 1	1/1/2017 1:24 PM
10	1. Don't breach the dam. 3. If the dam must be breached, then connect the area to the open space and paths also on Reservoirs Rd, past the one car bridge.	12/28/2016 3:36 PM
11	1- maintain natural water, plant and animal cycles	12/20/2016 11:55 PM
12	Pond for ice skating in the winter 2	12/19/2016 10:57 AM
13	stop teenagers and homeless people fopr sleeping and camping along the water's edge	12/19/2016 8:58 AM
14	Seating 3	12/18/2016 11:42 PM
15	Control of invasive vegetation and insects (rank 2)	12/17/2016 2:32 PM
16	1 - would like it to remain a natural habitat	12/17/2016 2:00 PM
17	2. Tranquility 3. Support for wildlife (Boardwalks in wetlands. Trails to pond/ponds.)	12/17/2016 1:08 PM
18	Forest area with as much water left for wildlife #1	12/17/2016 11:53 AM
19	5. Privacy afforded to residential properties 6. Weedless	12/17/2016 10:12 AM
20	3. Skating pond' 4. dog park	12/16/2016 3:49 PM
21	Water area for ice skating 1	12/16/2016 3:46 PM
22	Small family oriented fishing stream would be great!	12/16/2016 11:46 AM
23	Area certified as bird sancutary or wildlife preserve	12/16/2016 9:16 AM