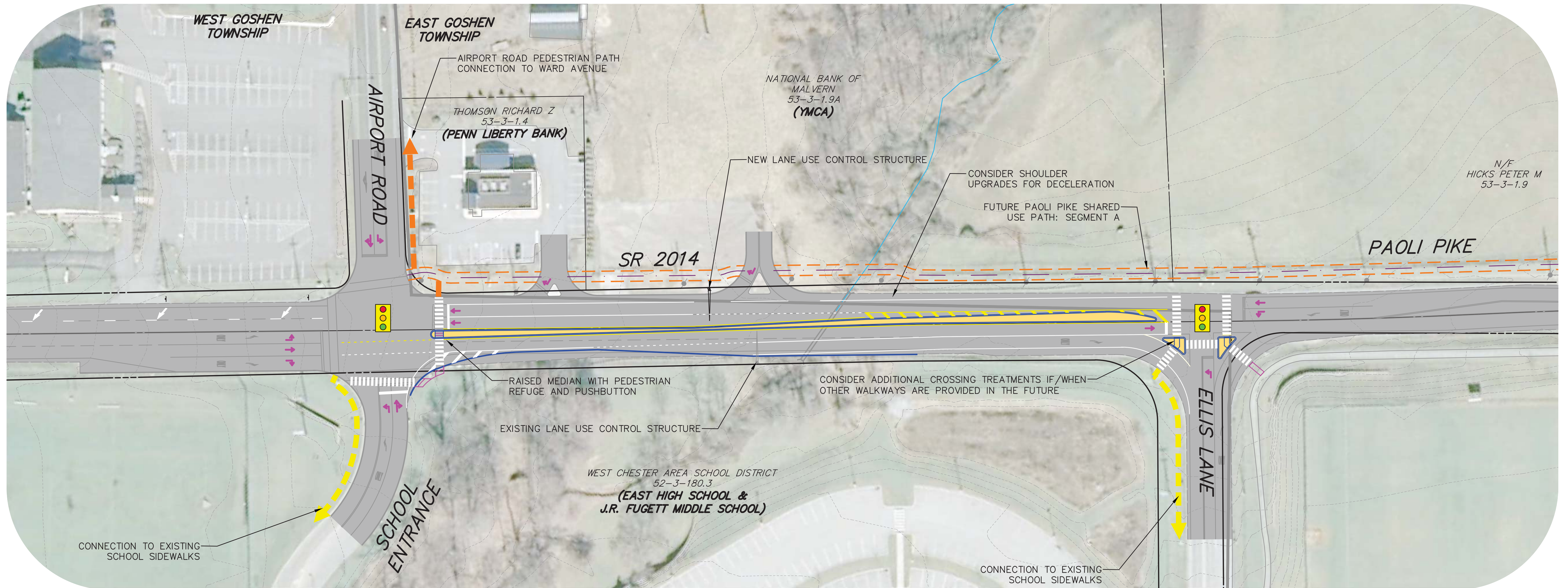



TRAFFIC CALMING EXHIBIT A: AIRPORT ROAD TO ELLIS LANE

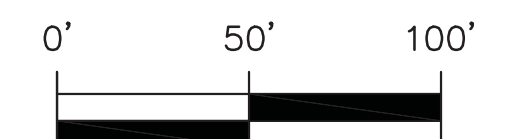


LEGEND

	PROPOSED MOUNTABLE MEDIAN		EXISTING CURB
	PROPOSED CURB		EXISTING EDGE OF PAVEMENT
	PROPOSED PAVEMENT MARKINGS		EXISTING PAVEMENT MARKINGS
	PROPOSED FUTURE PEDESTRIAN PATH		EXISTING CONTOUR (2 FOOT INTERVAL)
			EXISTING RIGHT-OF-WAY LINE
			EXISTING PROPERTY LINE
			EXISTING UTILITY POLE
			EXISTING TOWNSHIP BORDER



SCALE



NOTE:
REFER TO PAOLI PIKE CORRIDOR MASTER PLAN FOR ALL ASSUMPTIONS, EXCLUSIONS, AND DESIGN CRITERIA USED IN THE PREPARATION OF THIS CONCEPTUAL DESIGN PLAN.