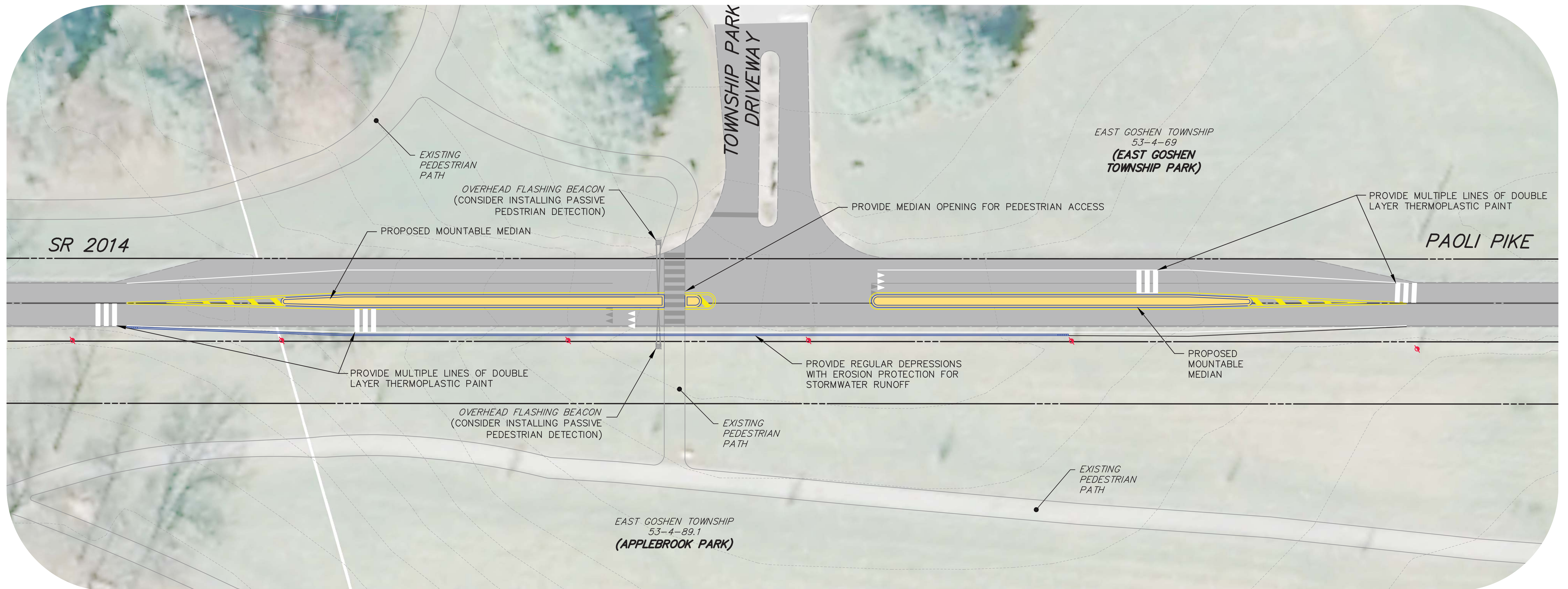








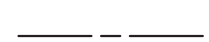





TRAFFIC CALMING EXHIBIT B: PAOLI PIKE AT TOWNSHIP PARK DRIVEWAY



LEGEND

- | | | | |
|---|----------------------------|---|------------------------------------|
|  | PROPOSED MOUNTABLE MEDIAN |  | EXISTING CURB |
|  | PROPOSED CURB |  | EXISTING EDGE OF PAVEMENT |
|  | PROPOSED PAVEMENT MARKINGS |  | EXISTING PAVEMENT MARKINGS |
| | |  | EXISTING CONTOUR (2 FOOT INTERVAL) |
| | |  | EXISTING RIGHT-OF-WAY LINE |
| | |  | EXISTING PROPERTY LINE |
| | |  | EXISTING UTILITY POLE |
| | |  | EXISTING TOWNSHIP BORDER |

NOTE:
REFER TO PAOLI PIKE CORRIDOR MASTER PLAN FOR ALL ASSUMPTIONS, EXCLUSIONS, AND DESIGN CRITERIA USED IN THE PREPARATION OF THIS CONCEPTUAL DESIGN PLAN.



SCALE

